









The Plan for Stafford Borough

Stone Area

Inset 2

Adopted 19 June 2014

-  Strategic Development Location - Housing
-  Strategic Development Location - Employment
-  Green Infrastructure (GI)
-  Green Belt
-   Staffordshire Historic Environment Record (HER)
-  Major Developed Sites within the Green Belt
-  Cannock Chase Special Area of Conservation 15 km buffer

Stone Town Centre Inset

-  Town Centre Boundary
-  Primary Shopping Area Boundary
-  Conservation Area Boundary

