













**The Plan for Stafford Borough**

**Stafford Area**

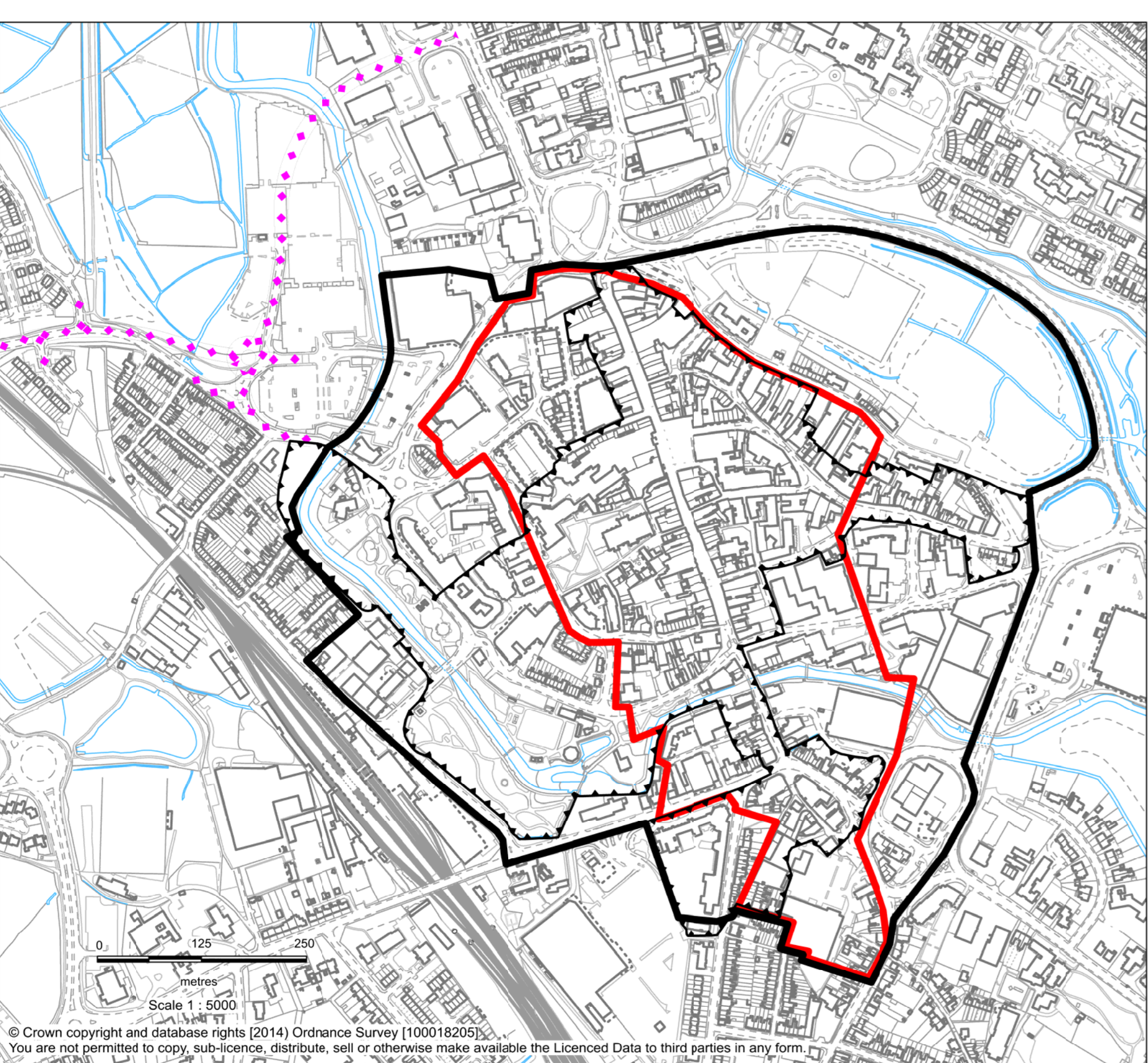
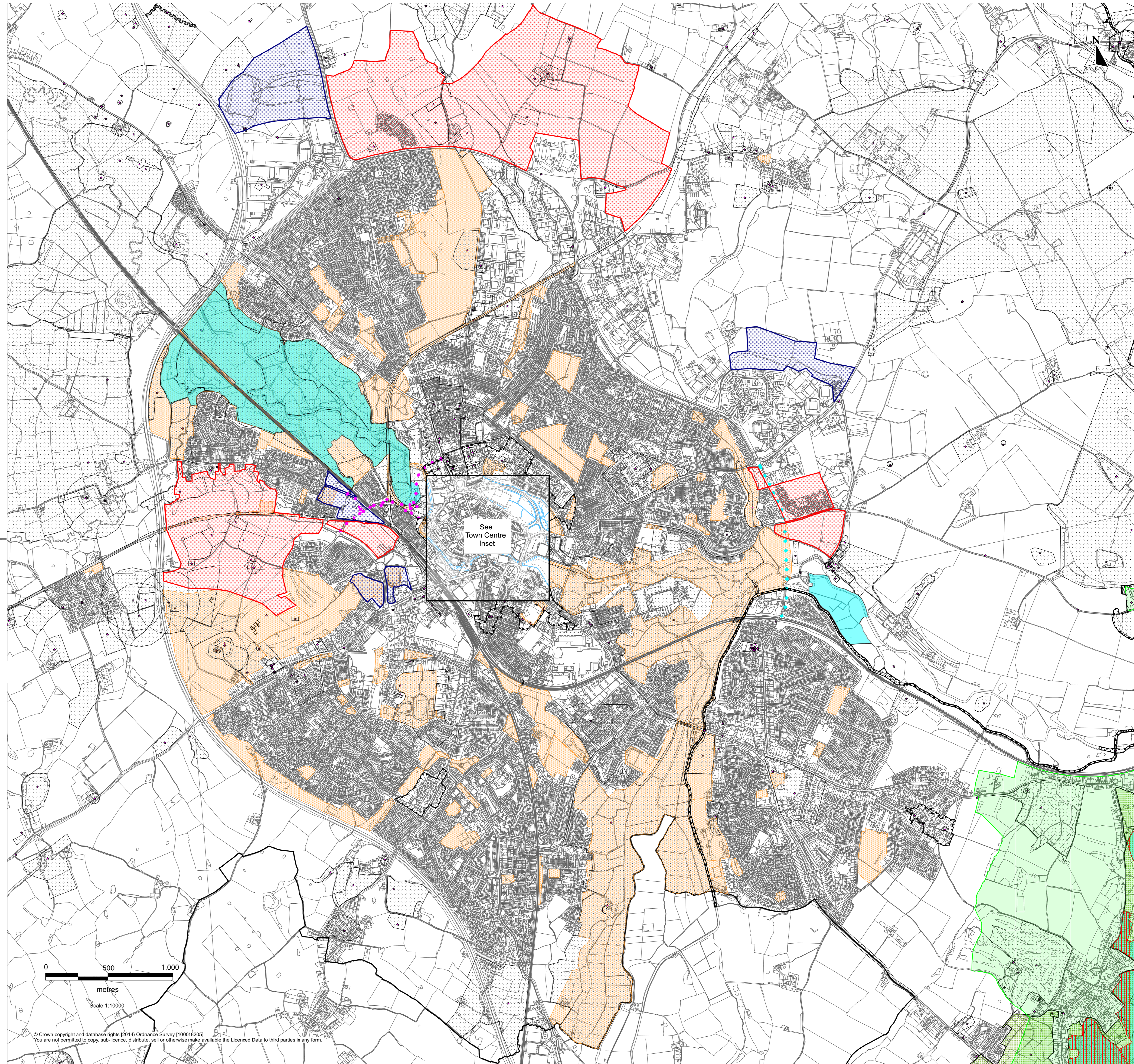
**Inset 1**

Adopted 19 June 2014

-  Borough Boundary
-  Conservation Area Boundary
-  Strategic Development Location - Housing
-  Strategic Development Location - Employment / Mixed Use
-  Western Access Improvement
-  Eastern Access Improvement
-  Green Infrastructure (GI)
-  Sites of Special Scientific Interest (SSSI)
-  Staffordshire Historic Environment Record (HER)
-  Green Belt
-  Special Area of Conservation (SAC)
-  Cannock Chase Area of Outstanding Natural Beauty (AONB)

**Stafford Town Centre Inset**

-  Town Centre Boundary
-  Primary Shopping Area Boundary
-  Stafford Town Conservation Area Boundary
-  Western Access Improvement



© Crown copyright and database rights [2014] Ordnance Survey [100018205]  
 You are not permitted to copy, sub-licence, distribute, sell or otherwise make available the Licensed Data to third parties in any form.