

STAFFORD BOROUGH COUNCIL
ANTI-SOCIAL BEHAVIOUR, CRIME AND POLICING ACT 2014
THE BOROUGH OF STAFFORD
PUBLIC SPACES PROTECTION ORDER 2023

The Stafford Borough Council (“the Council”), in exercise of its powers under Section 59 of the Anti-Social Behaviour, Crime and Policing Act 2014 (“the Act”), hereby makes the following Order:-

1. This Order shall come into operation on the 7th day of December 2023 and shall have effect for a period of three years from the date thereof (unless it is extended pursuant to Section 60 of the Act).
2. This Order applies to the areas within the Borough of Stafford as specified in the Schedule to this Order and shown marked on the attached plans at Appendices 1 and 2, being public open spaces in the Council’s area to which the Act applies (“the Restricted Areas”).

BY THIS ORDER

3. The effect of this Order is to impose the following prohibitions and/or requirements in the Restricted Areas at all times:-

(a) Alcohol

- Any person is prohibited from having an open alcohol container in their possession.
- Any person is required to surrender any open alcohol container or which is reasonably believed to contain alcohol in their possession when required to do so by an Authorised Officer of the Council.

(b) Dog Fouling

- Any person is required to remove the faeces of a dog they are in control of, immediately after the dog has defecated.

(c) Dogs on Leads

- Any person who is in control of a dog in a “no dogs off lead” restricted area is required to keep the dog on a lead at all times, and such lead must not exceed a length of two metres.

(d) Dogs on Leads by Direction

- Any person who is in control of a dog is required to put and keep the dog on a lead, if given a direction to do so by an Authorised Officer of the Council.

(e) Dog Exclusion Areas

- Any person is prohibited from allowing a dog they are in control of to enter the designated play areas as specified in the Schedule to this Order and indicated in the attached plans at Appendix 2.

(f) Dog Walking

- Any person is prohibited from walking more than 4 dogs at any one time.

(g) Motor Vehicles

- All motor vehicles are prohibited from travelling or parking along the pedestrianised areas of Stafford and Stone town centres (as indicated in the attached plans at Appendix 1), save for those vehicles that are exempt by virtue of paragraph 4(iv) of this Order.

(h) Bicycles, Scooters, Skateboards and Roller Skates

- Any person is prohibited from riding on a bicycle, scooter, skateboard or roller skates (including roller blades) along the pedestrianised areas of Stafford and Stone town centres (as indicated on the attached plans at Appendix 1).

(i) Loitering

- Any person is prohibited from loitering or otherwise gathering in groups of five or more within the pedestrianised areas of Stafford and Stone town centres (as indicated on the attached plans at Appendix 1).

(j) Tents

- Any person is prohibited from erecting, sleeping in, or otherwise being in a tent (or like structure) within the pedestrianised areas of Stafford and Stone town centres (as indicated on the attached plans at Appendix 1).

(k) Canvassing

- Any person is prohibited from canvassing for the sale of services by means of direct debit, or for the purpose of obtaining an individual's bank account details, within the pedestrianised areas of Stafford and Stone town centres (as indicated on the attached plans at Appendix 1).

(l) Busking

- Any person is prohibited from busking with an amplifier within the pedestrianised areas of Stafford and Stone town centres (as indicated on the attached plans at Appendix 1).

(m) Feeding Of Birds

- Any person is prohibited from feeding birds in public open spaces across the Borough of Stafford.

(n) BBQ's or equivalent

- Any person is prohibited from using a BBQ or equivalent on a public open space across the Borough of Stafford.

(For the purposes of 3 (b), (c), (d), (e) and (f) above, a person who habitually has a dog in their possession shall be taken to be in control of the dog at any particular time, unless at that time some other person is in control of the dog).

4. Exemptions

- (i) Nothing in Paragraph 3(a) of this Order shall apply to a person who is in possession of an open alcohol container within the curtilage of any licensed premises located within a restricted area, or any premises licensed under Section 11 of the Licensing Act 2003 for the supply of alcohol or premises permitting the sale of alcohol by Section 100 of said Act (Temporary Event Notice), or by Section 115E of the Highways Act 1980.
- (ii) Nothing in Paragraph 3(b) to 3(f) of this Order shall apply to a person with a disability who is accompanied by an assistance dog. A person with a disability is defined under Section 6(1) Equality Act 2010 (as amended) as a person with -
- (a) A physical or mental impairment, and
- (b) The impairment has a substantial and long-term adverse effect on the person's ability to carry out normal day-to-day activities.
- (iii) An assistance dog is defined under Section 173(1) of the Equality Act 2010 (as amended) as -
- (a) A dog which has been trained to guide a blind person.
- (b) A dog which has been trained to assist a deaf person.

- (c) A dog which has been trained by a prescribed charity to assist a disabled person who has a disability that consists of epilepsy or otherwise affects the person's mobility, manual dexterity, physical co-ordination or ability to lift, carry or otherwise move everyday objects;
 - (d) A dog of a prescribed category which has been trained to assist a disabled person who has a disability (other than one falling within paragraph (c) of a prescribed kind).
 - (iv) Nothing in Paragraph 3(g) of this Order shall apply to emergency, cash-in-transit or Royal Mail vehicles, or to vehicles of any kind being used solely for the purposes of loading and unloading on any day between the hours of 4:00pm and 10:00am only.
5. An "Authorised Officer of the Council" means an employee of Stafford Borough Council, a Police Officer or Police Community Support Officer, or any other person who is authorised in writing by the Council for the purposes of giving directions under this Order.
6. The Council is satisfied that the conditions set out in Sections 59, 64 and 72 of the Act have been satisfied. The Council is in all the circumstances expedient to make this Order for the purposes of reducing anti-social behaviour in the restricted areas. The Council makes the Order because anti-social behaviour in the restricted areas has had a detrimental effect on the quality of life of those in the locality. The effect or likely effect of this is of a persistent or continuing nature such as to make it unreasonable, and justifies the restrictions imposed in this Order.

7. Offences

- i. It is an offence for any person, without reasonable excuse, to engage in any activity which is prohibited by this Order.
- ii. A person commits an offence if they fails to give their name and address when required to do so by an Authorised Officer of the Council, or gives a false or inaccurate name or address when an Authorised Officer proposes to give a person a Fixed Penalty Notice for engaging in any activity which is prohibited by this Order.
- iii. Any person who is found to be in breach of any provisions of this Order shall be liable on summary conviction to a maximum penalty of Level 3 on the Standard Scale, or if in receipt of a Fixed Penalty Notice, to a financial penalty of up to £100.00.

8. Revocation

This Order hereby revokes the Borough of Stafford Public Spaces Protection Order 2017 made on 25 November 2020.

DATED this 22 day of November 2023

The Common Seal of **STAFFORD BOROUGH COUNCIL**
was hereunto affixed in the presence of:-



Authorised Officer



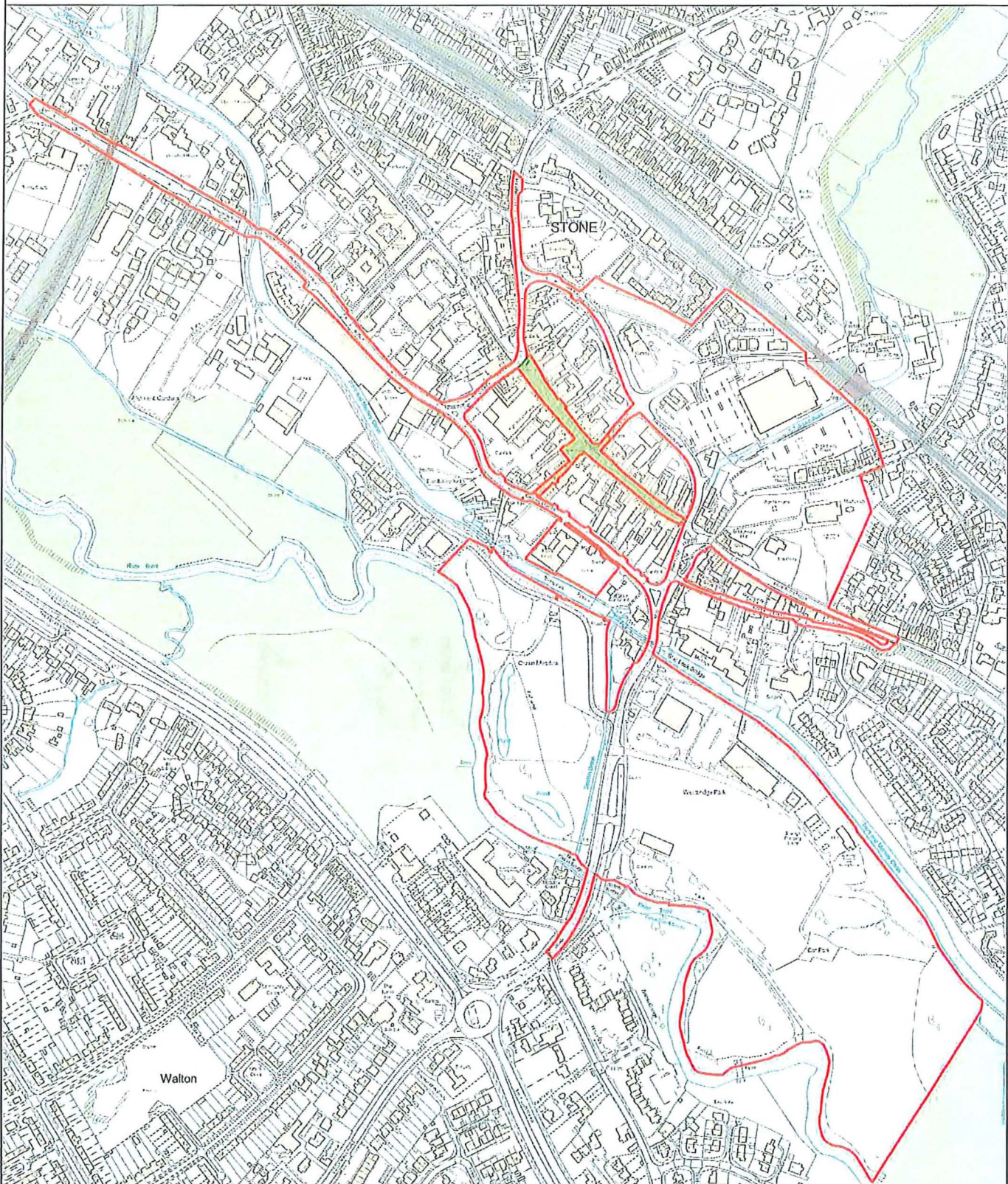
SCHEDULE OF THE RESTRICTED AREAS

Location	Nature of Prohibition/Requirement	Map Number/Ref
The whole of the Borough of Stafford (any place to which the public have access)	<ol style="list-style-type: none"> 1. The removal of dog faeces immediately after the dog has defecated. 2. Dogs on leads by direction. 3. Dog walking – maximum of 4 dogs at any one time. (see 3(b), 3(c), 3(d), 3(e) & 3(f) of this Order).	N/A
Appendix 1		
Stone Town Centre & Stafford Town Centre (pedestrianised areas)	Restrictions in relation to the use of motor vehicles, bicycles, scooters, skateboards and roller skates (see 3(g) and 3(h) of this Order).	Maps 40a & 43a
Stone Town Centre, Greyfriars, Stafford, Stafford Town Centre, Stafford Train Station, St. Georges Mansions	Restrictions in relation to alcohol, loitering, tents, canvassing and busking with amplifiers (see 3(a), 3(i), 3(j), 3(k), 3(l) of this Order).	Maps 40a, 41a, 43a, 44a & 45a
Appendix 2		
Victoria Park North & Play Area	Dog exclusion & no dogs off lead (see 3(c) and 3(e) of this Order)	Map 1a
Victoria Park & Bowling Green	Dog exclusion & no dogs off lead (see 3(c) and 3(e) of this Order)	Map 1b
Rowley Park, Stafford	Dog exclusion & no dogs off lead (see 3(c) and 3(e) of this Order)	Map 2a
Stonefield Park, Stone	Dog exclusion & no dogs off lead (see 3(c) and 3(e) of this Order)	Map 3a
Littleworth Park	Dog Exclusion (see 3(e) of this Order)	Map 4a
Lancing Stafford	Avenue, Dog Exclusion (see 3(e) of this Order)	Map 5a
Meadow Adbaston	View, Dog Exclusion (see 3(e) of this Order)	Map 6a

Location	Nature of Prohibition/Requirement	Map Number/Ref
All Ways Close, Milwich	Dog Exclusion (see 3(e) of this Order)	Map 7a
Bell Close, Stafford	Dog Exclusion (see 3(e) of this Order)	Map 8a
Beton Way, Stafford	Dog Exclusion (see 3(e) of this Order)	Map 9a
Danta Way, Stafford	Dog Exclusion (see 3(e) of this Order)	Map 10a
Ferndown Drive South	Dog Exclusion (see 3(e) of this Order)	Map 11a
Heathfield Avenue, Walton, Stone	Dog Exclusion (see 3(e) of this Order)	Map 13a
Holmcroft Road, Stafford	Dog Exclusion (see 3(e) of this Order)	Map 14a
Lawnsfield Walk, Stafford	Dog Exclusion (see 3(e) of this Order)	Map 15a
Melbourne Crescent, Stafford	Dog Exclusion (see 3(e) of this Order)	Map 16a
New Street, Norton Bridge	Dog Exclusion (see 3(e) of this Order)	Map 17a
St. Georges Road, Stafford	Dog Exclusion (see 3(e) of this Order)	Map 18a
The Lindens, Stone	Dog Exclusion (see 3(e) of this Order)	Map 19a
Wayfield Drive, Stafford	Dog Exclusion (see 3(e) of this Order)	Map 20a
Whitemill Lane, Walton, Stone	Dog Exclusion (see 3(e) of this Order)	Map 21a
Wootton Drive, Stafford	Dog Exclusion (see 3(e) of this Order)	Map 22a
The Green, Yarnfield	Dog Exclusion (see 3(e) of this Order)	Map 23a

Location	Nature of Prohibition/Requirement	Map Number/Ref
Christ Church, Stone	No dogs off lead (see 3(c) of this Order)	Map 24a
Stafford Crematorium, Eccleshall Road	No dogs off lead (see 3(c) of this Order)	Map 25a
Stafford Crematorium, Tixall Road	No dogs off lead (see 3(c) of this Order)	Map 26a
St. Chads Church, Stafford	No dogs off lead (see 3(c) of this Order)	Map 27a
St. Lawrence's Church, Gnosall	No dogs off lead (see 3(c) of this Order)	Map 28a
St. Mary's Church, Stafford	No dogs off lead (see 3(c) of this Order)	Map 29a
St. Michael and All Angels' Church, Colwich	No dogs off lead (see 3(c) of this Order)	Map 30a
St. Michael's Church, Stone	No dogs off lead (see 3(c) of this Order)	Map 31a
Stone Cemetery	No dogs off lead (see 3(c) of this Order)	Map 32a
Two Waters Way, Stafford	No dogs off lead (see 3(c) of this Order)	Map 33a
Riverway Bowling Green, Stafford	Dog Exclusion (see 3(e) of this Order)	Map 34a
Wildwood Park	Dog exclusion & no dogs off lead (see 3(c) and 3(e) of this Order)	Map 35a
Castle Church (St. Mary's), Stafford	No dogs off lead (see 3(c) of this Order)	Map 36a
Stowe-by-Chartley Playing Field	Dog Exclusion (see 3(e) of this Order)	Map 37a
Charnley Road Play Area	Dog Exclusion & no dogs off lead (see 3(c) and 3(e) of this Order)	Map 42a

Appendix 1



© Crown copyright and database rights [2020] Ordnance Survey [100018205]
You are not permitted to copy, sub-license, distribute or sell any of this data
to third parties in any form.

Date Created:
24-08-2020

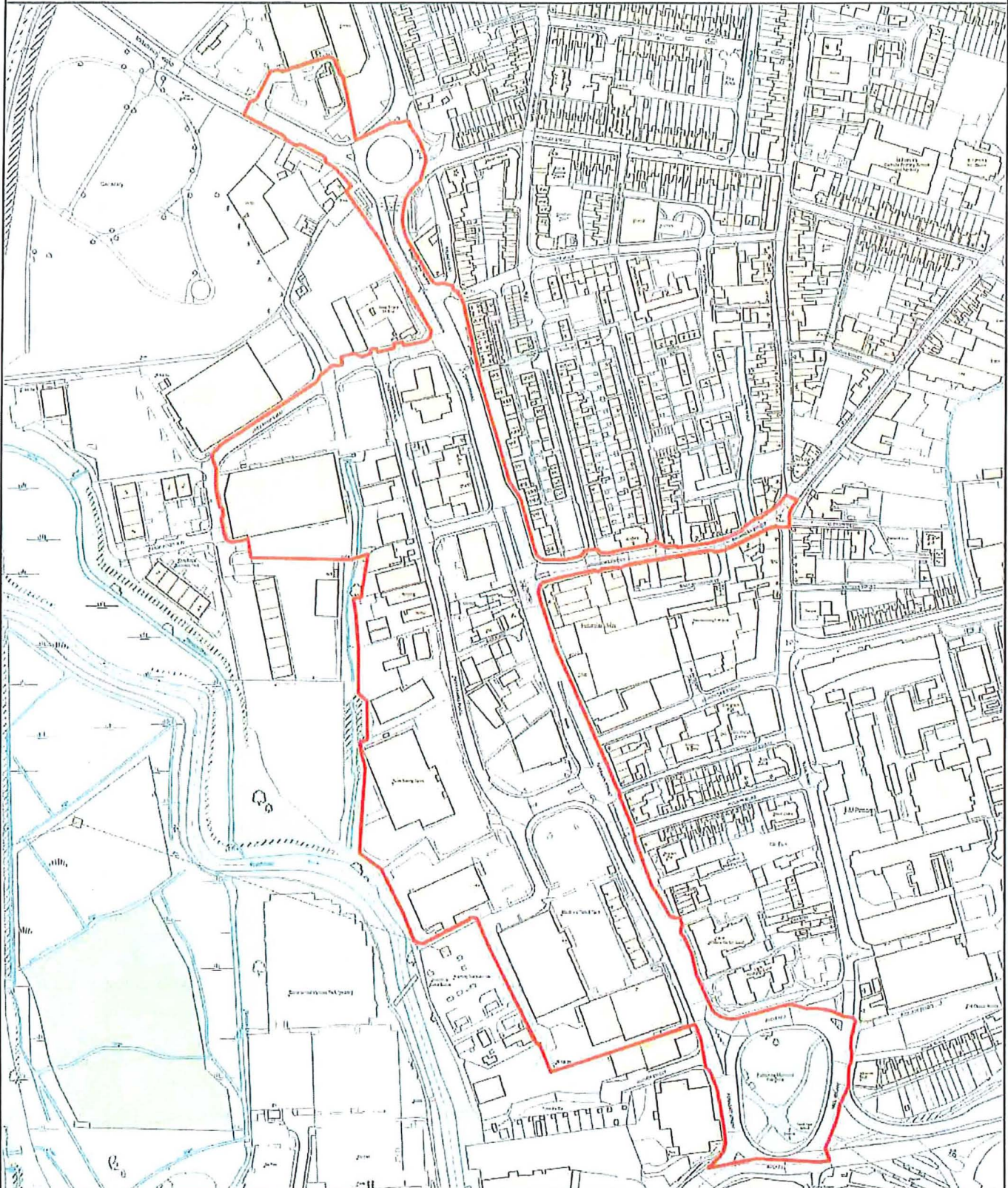
0 90 m



 Alcohol, Groups Loitering, Tents, Charities/ Businesses Canvassing or Collecting  Cyclists and Vehicles

41a

Stafford Town Ward(s)
Greyfriars, Stafford



© Crown copyright and database rights [2019] Ordnance Survey [100018205]
You are not permitted to copy, sub-licence, distribute or se any of this data
to thirld parties in any form.

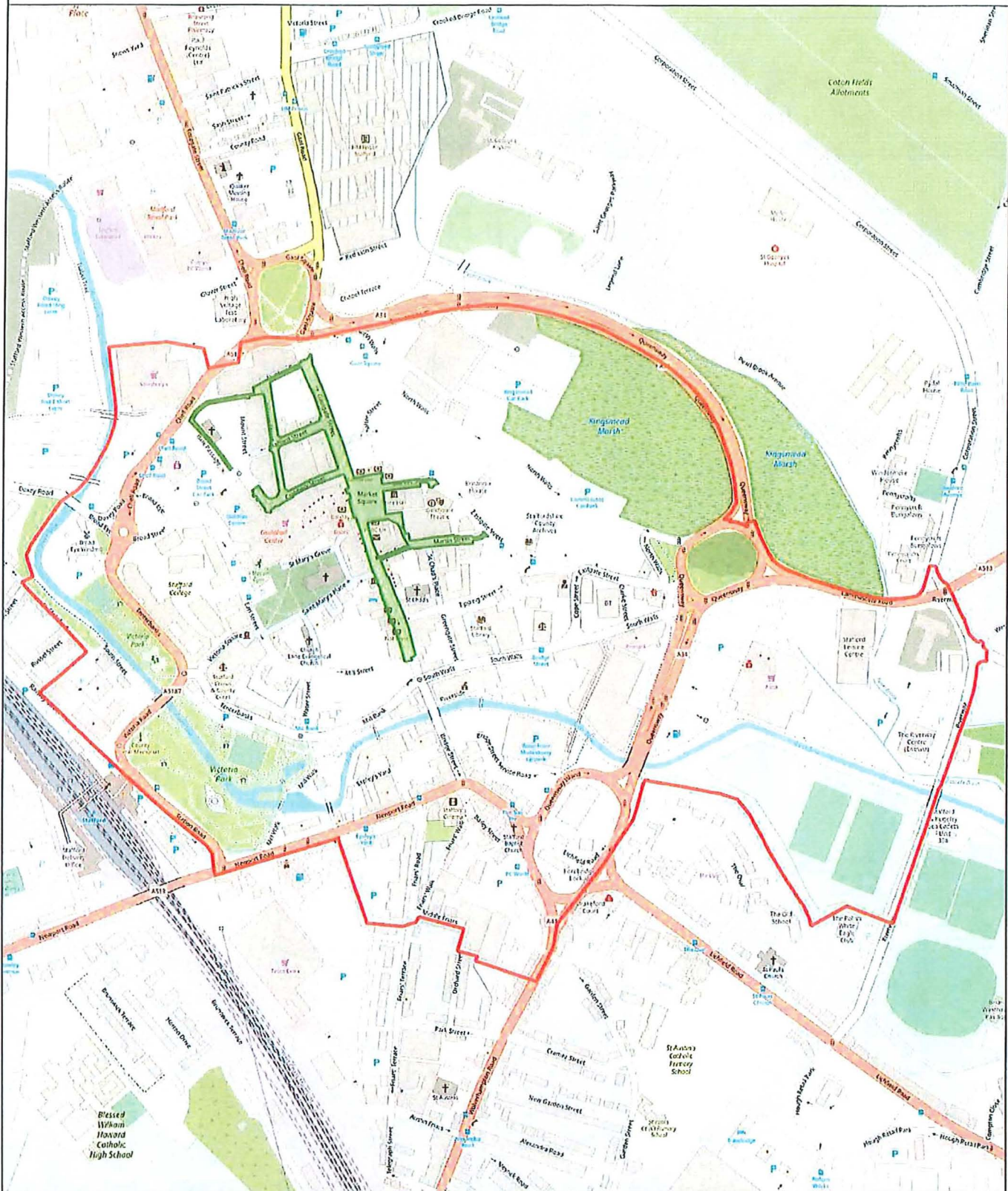
Date Created: 31-10-2019

0 80 m N

 Alcohol, Groups Loitering, Tents, Charities/ Busineßses Canvassing or Collecting


43a

Forebridge Ward(s) Stafford Town Centre



© Crown copyright and database rights [2020] Ordnance Survey [100018205]
You are not permitted to copy, sub-license, distribute or sell any of this data
to third parties in any form.

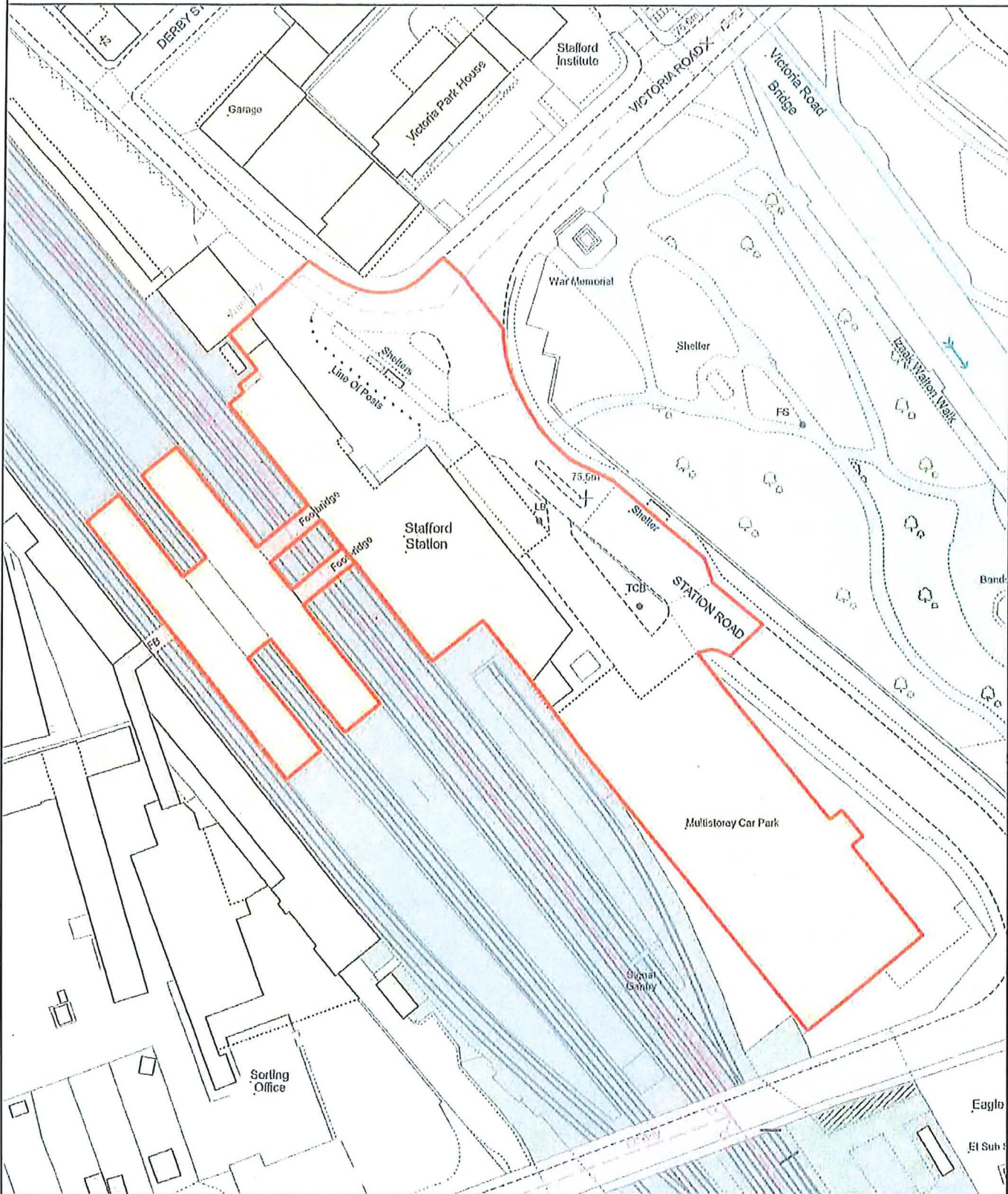
Date Created:
02-07-2020



 Alcohol, Groups Loitering, Tents, Charities/ Businesses Canvassing or Collecting  Cyclists and Vehicles

44a

Forebridge Ward(s)
Stafford Train Station

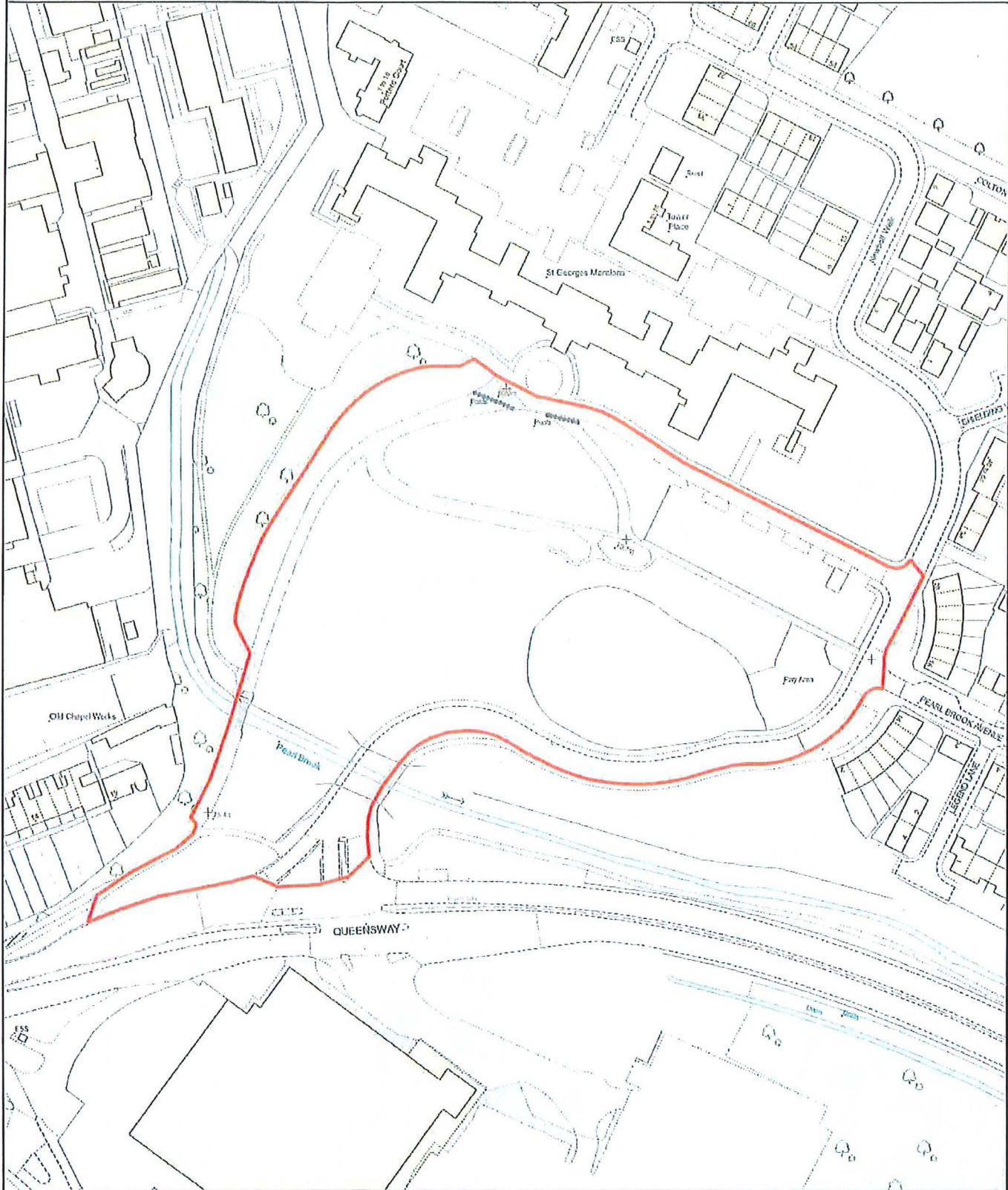


© Crown copyright and database rights [2019] Ordnance Survey [100018205]
You are not permitted to copy, sub-licence, distribute or sell any of this data to third parties in any form.
Date Created: 10-10-2019

 Alcohol, Groups Loitering, Tents, Charities/ Businesses Canvassing or Collecting


45a

Coton Ward(s)
St Georges Mansions



© Crown copyright and database rights [2019] Ordnance Survey [100018205]
You are not permitted to copy, sub-licence, distribute or se any of this data
to thrd parties in any form.

Date Created:
10-10-2019

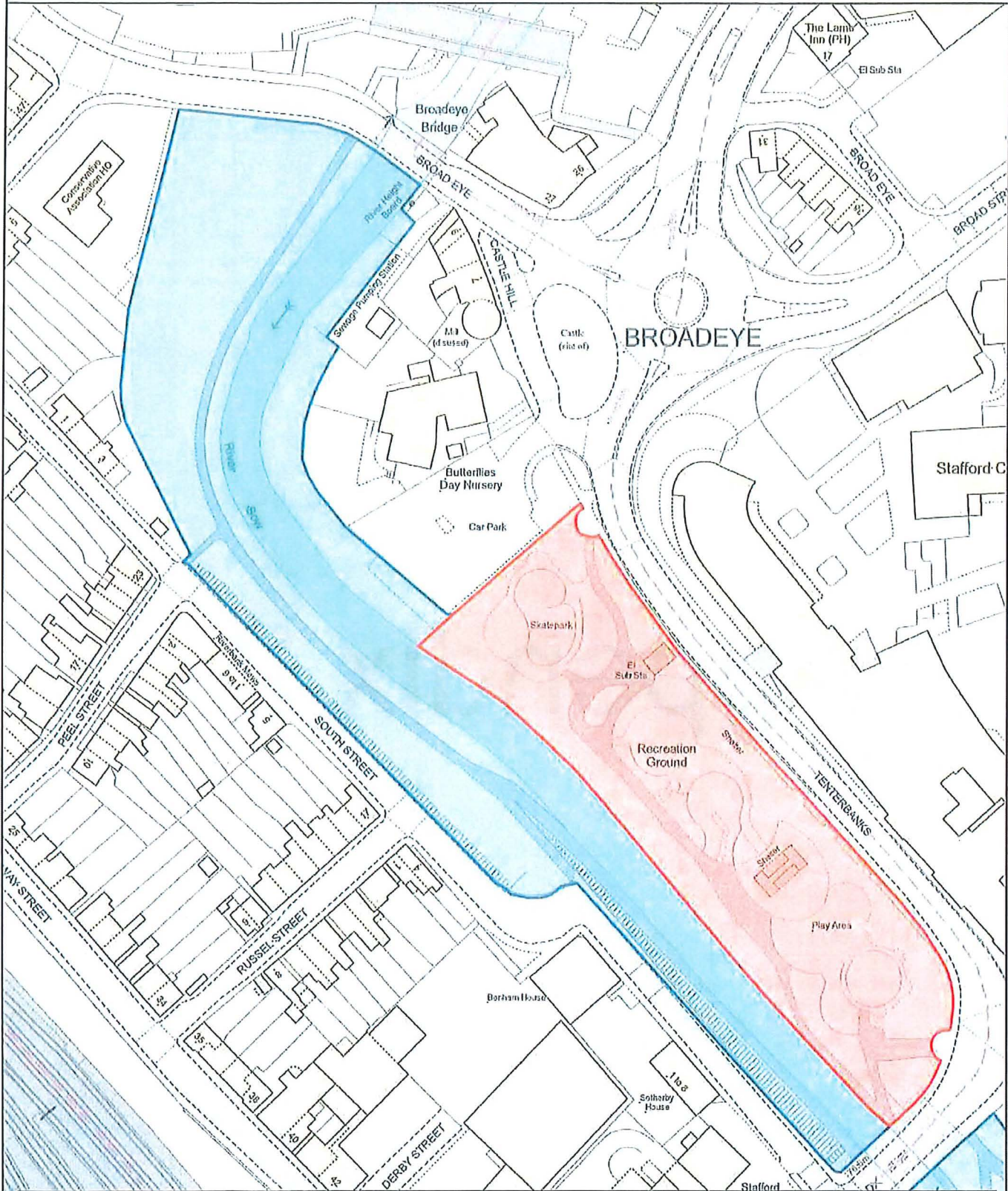


 Alcohol, Groups Loitering, Tents, Charities/ Businesses Canvassing or Collecting

Appendix 2

1a

Doxey & Castletown
Victoria Park North & Play Area



© Crown copyright and database rights [2019] Ordnance Survey [100018205]
You are not permitted to copy, sub-licence, distribute or sell any of this data
to third parties in any form.

Date Created:
02-10-2019

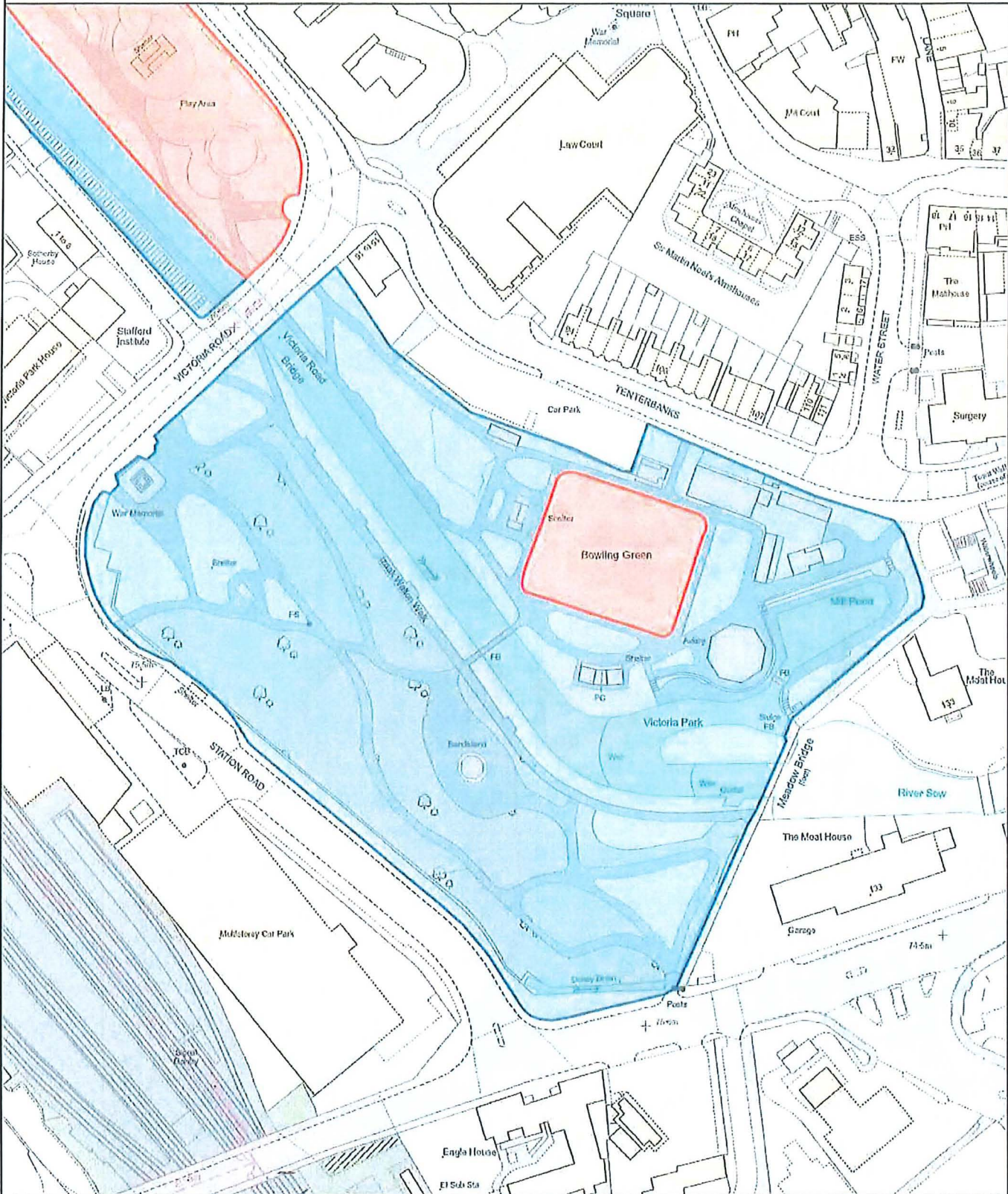
0 30 m



Dogs on Leads Dog Exclusion


1b

Forebridge Ward(s)
Victoria Park, Stafford



© Crown copyright and database rights [2019] Ordnance Survey [100018205]
You are not permitted to copy, sub-licence, distribute or sell any of this data
to third parties in any form.

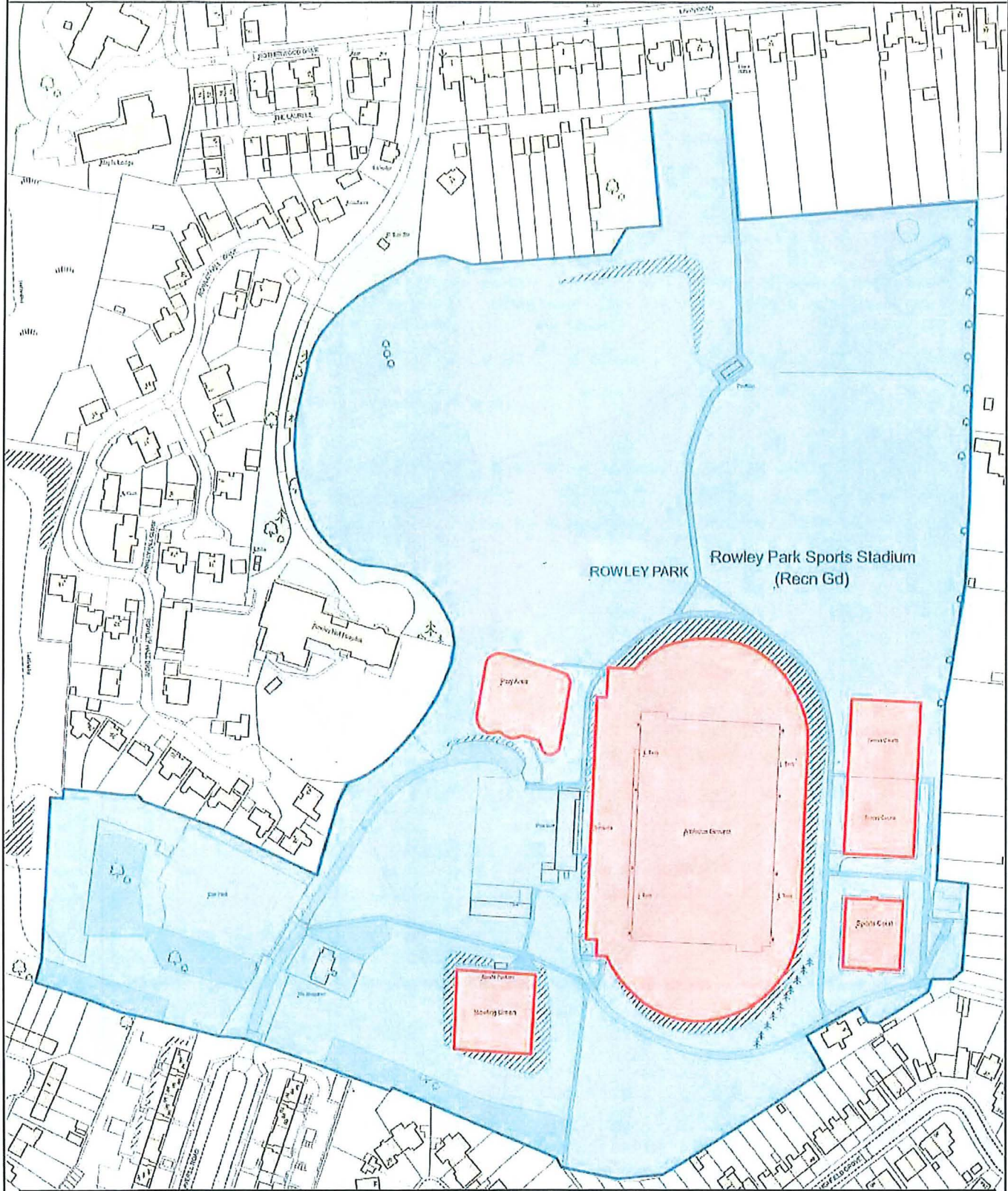
Date Created:
02-10-2019



Dogs on Leads Dog Exclusion

2a

Rowley Ward(s)
Rowley Park Stafford



© Crown copyright and database rights [2019] Ordnance Survey [100018205]
You are not permitted to copy, sub-licence, distribute or se any of this data
to third parties in any form.

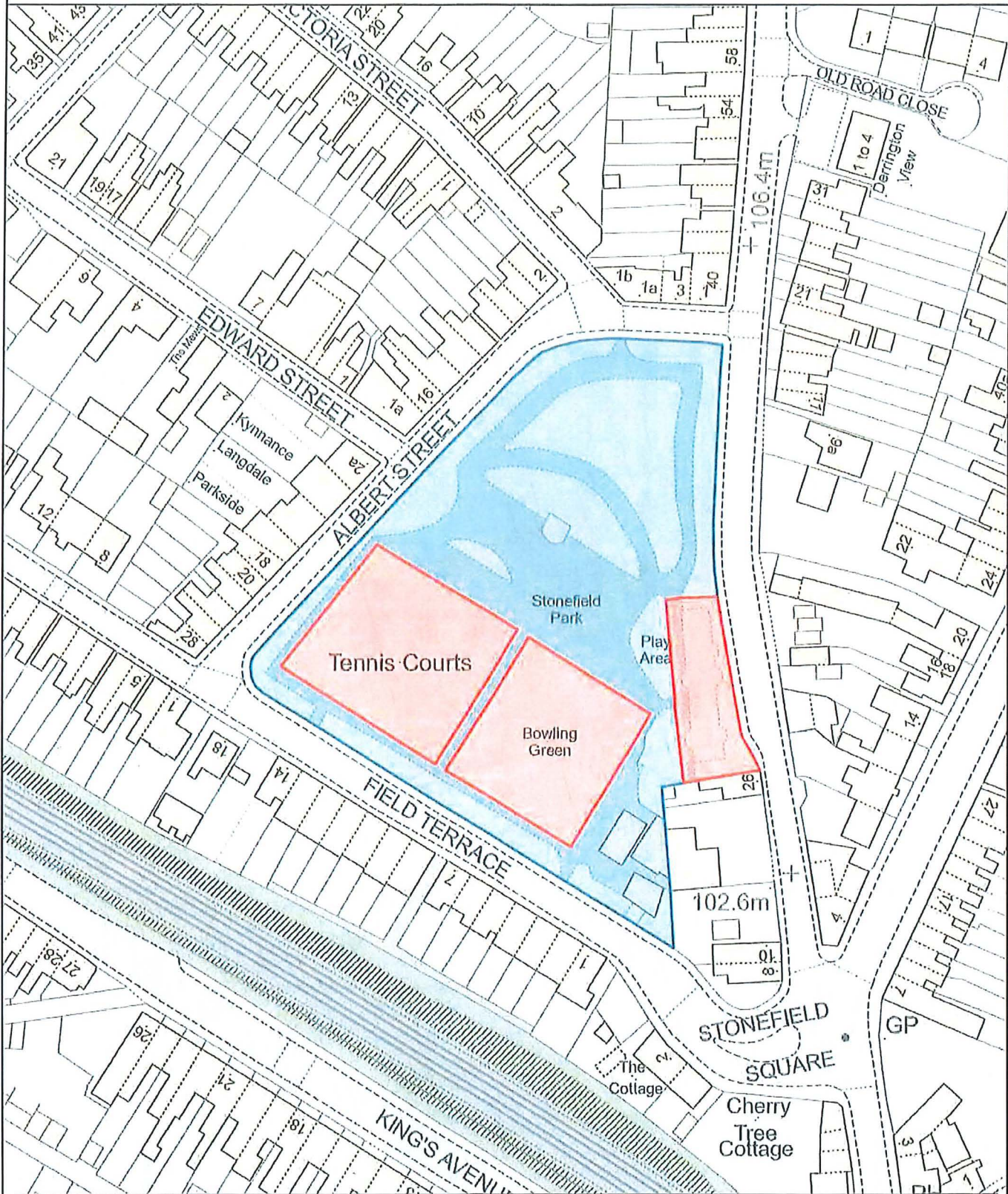
Date Created:
02-10-2019



Dogs on Leads Dog Exclusion

3a

St. Michael's & Stonefield
Stonefield Park, Stone



© Crown copyright and database rights [2019] Ordnance Survey [100018205]
You are not permitted to copy, sub-licence, distribute or sell any of this data to third parties in any form.

Date Created: 02-10-2019

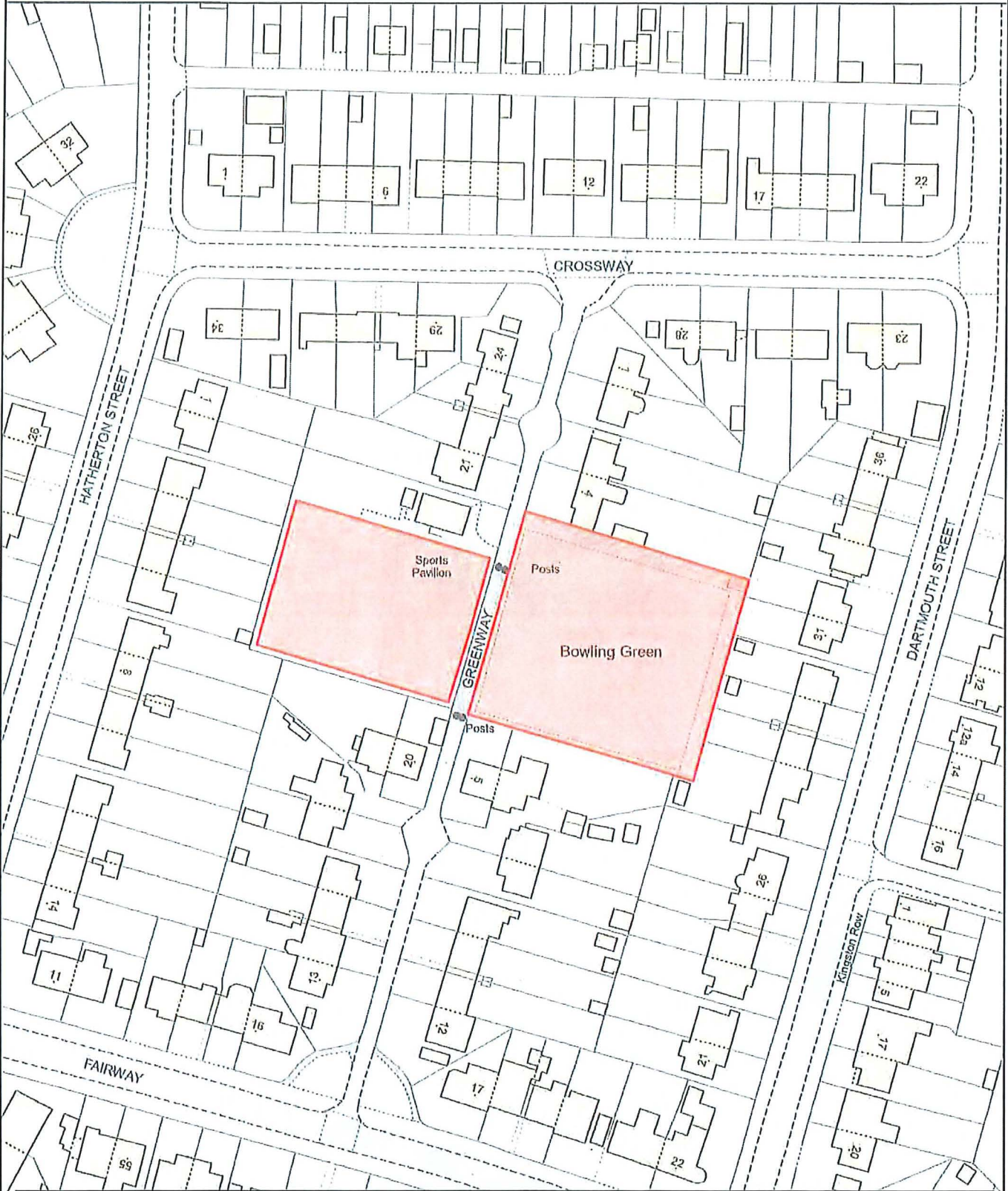
0 20 m



Dogs on Leads Dog Exclusion

4a

Littleworth Ward(s)
Littleworth Park



© Crown copyright and database rights [2019] Ordnance Survey [100018205]
You are not permitted to copy, sub-license, distribute or see any of this data to third parties in any form.

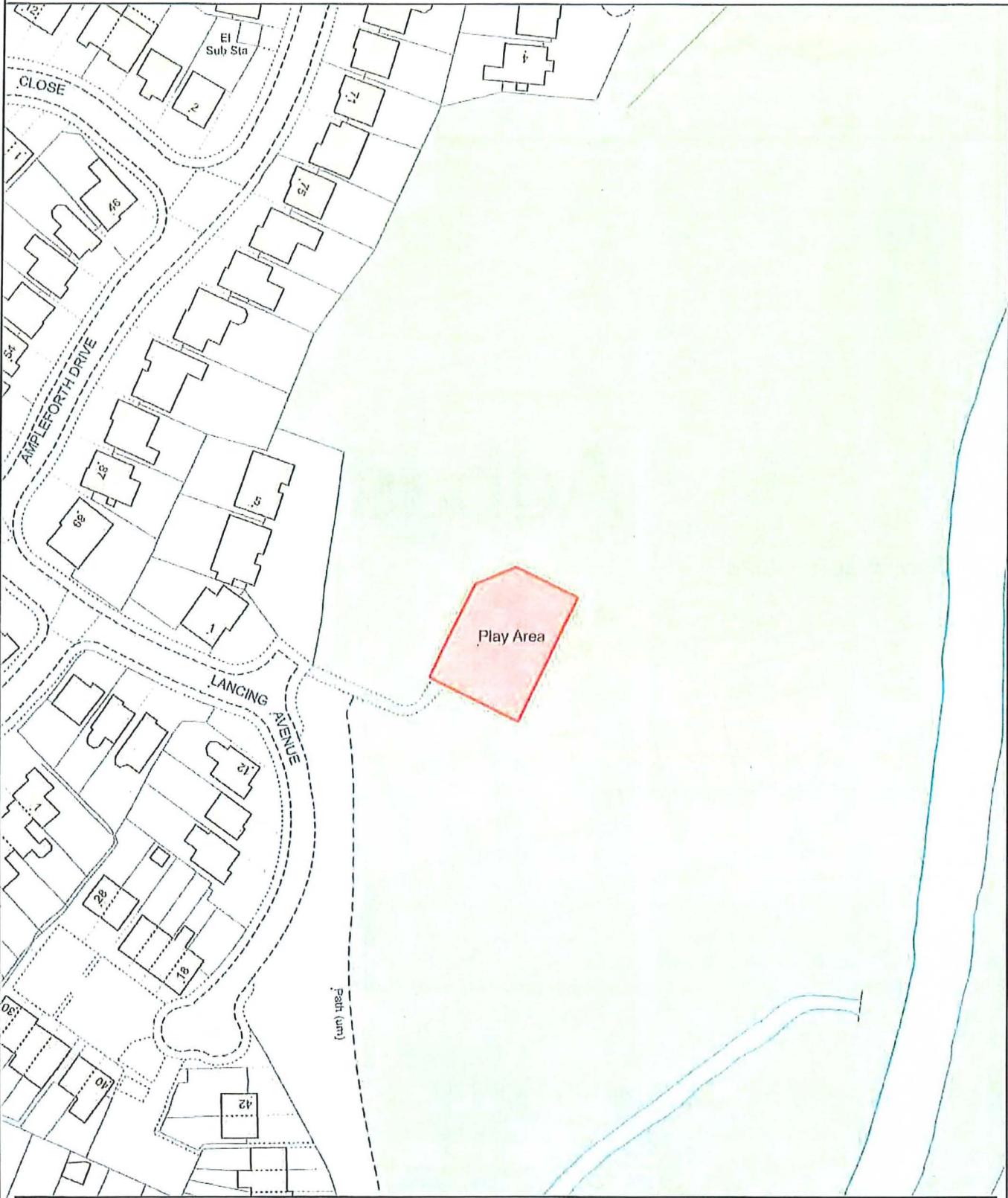
Date Created:
02-10-2019



 Dog Exclusion

5a

Baswich Ward(s)
Lancing Avenue, Stafford



© Crown copyright and database rights [2019] Ordnance Survey [100018205]
You are not permitted to copy, sub-license, distribute or se any of this data
to third parties in any form.

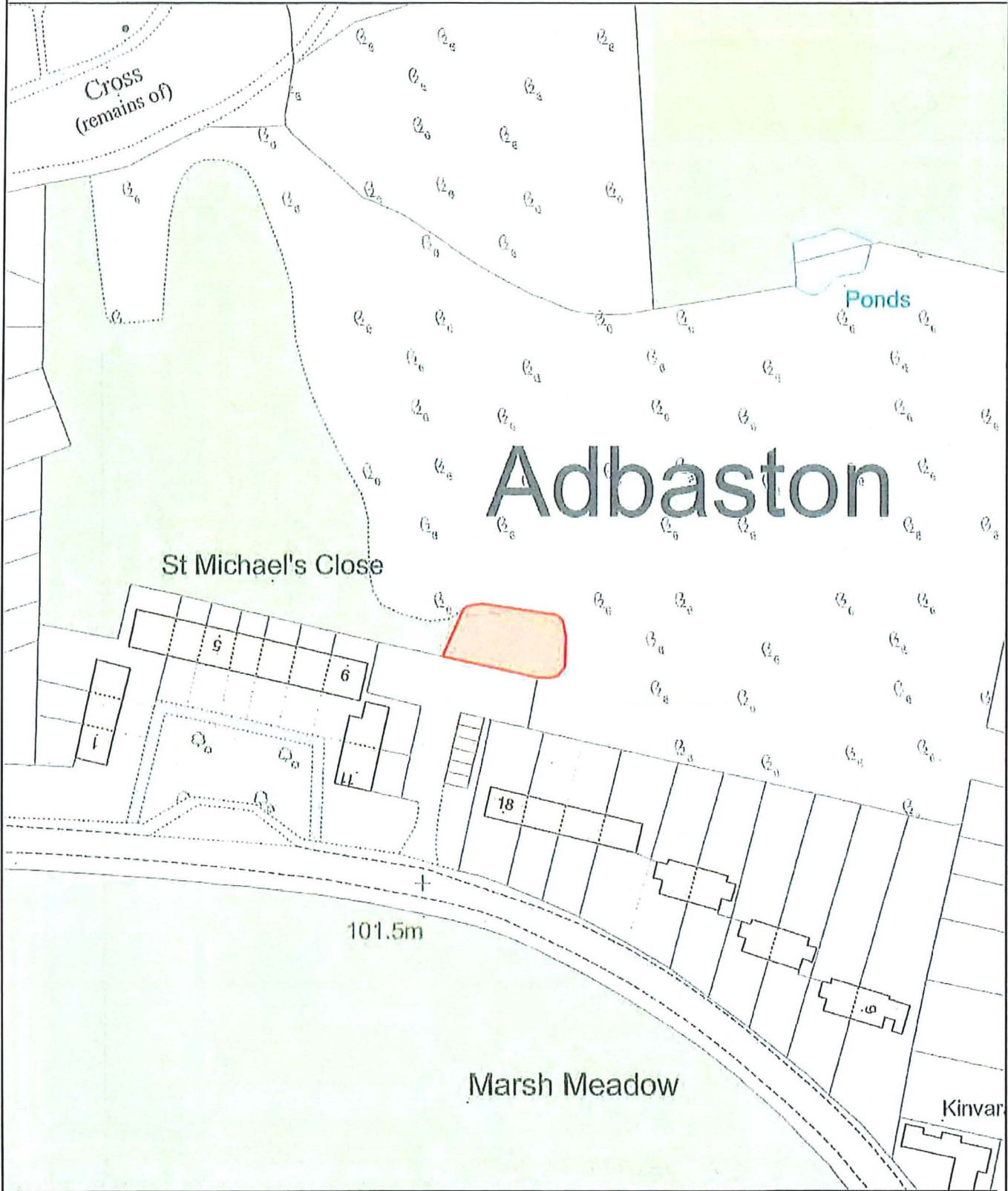
Date Created:
02-10-2019



 Dog Exclusion


6a

Eccleshall Ward(s)
Meadow View, Adbaston



© Crown copyright and database rights [2019] Ordnance Survey [100018205]
You are not permitted to copy, sub-licence, distribute or se any of this data
to third parties in any form.

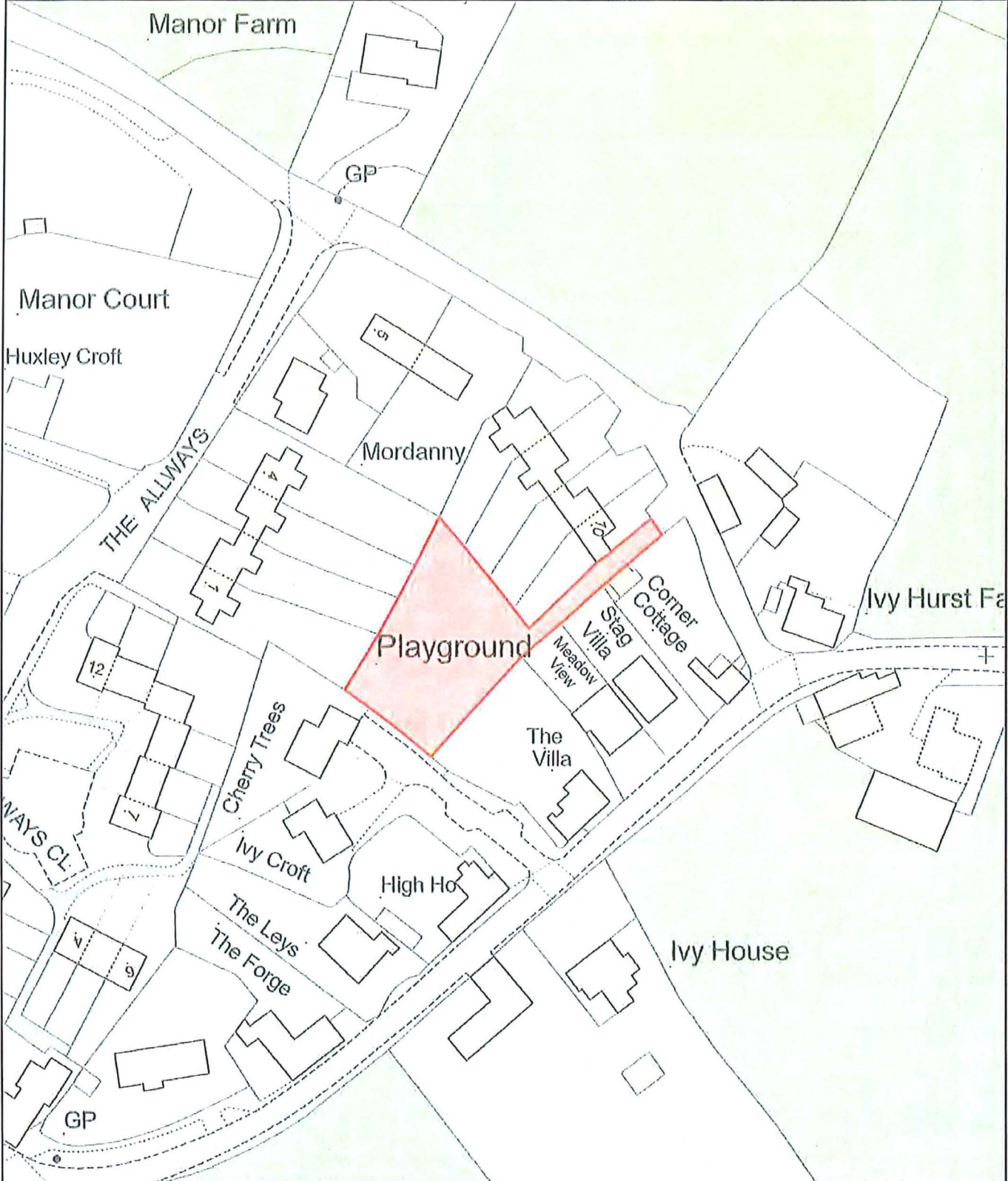
Date Created:
02-10-2019



 Dog Exclusion

7a

Milwich Ward(s)
All Ways Close, Milwich



© Crown copyright and database rights [2019] Ordnance Survey [100018205]
You are not permitted to copy, sub-license, distribute or se any of this data
to third parties in any form.

Date Created:
02-10-2019



 Dog Exclusion

8a

Coton Ward(s)
Bell Close, Stafford



© Crown copyright and database rights [2019] Ordnance Survey [100018205]
You are not permitted to copy, sub-licence, distribute or se any of this data
to third parties in any form.

Date Created:
02-10-2019



 Dog Exclusion


9a

Holmcroft Ward(s)
Beton Way, Stafford



© Crown copyright and database rights [2019] Ordnance Survey [100018205]
You are not permitted to copy, sub-license, distribute or see any of this data to third parties in any form.

Date Created: 02-10-2019



 Dog Exclusion

10a

Baswich Ward(s)
Danta Way, Stafford



© Crown copyright and database rights [2019] Ordnance Survey [100018205]
You are not permitted to copy, sub-licence, distribute or se any of this data
to thlrd parties in any form.

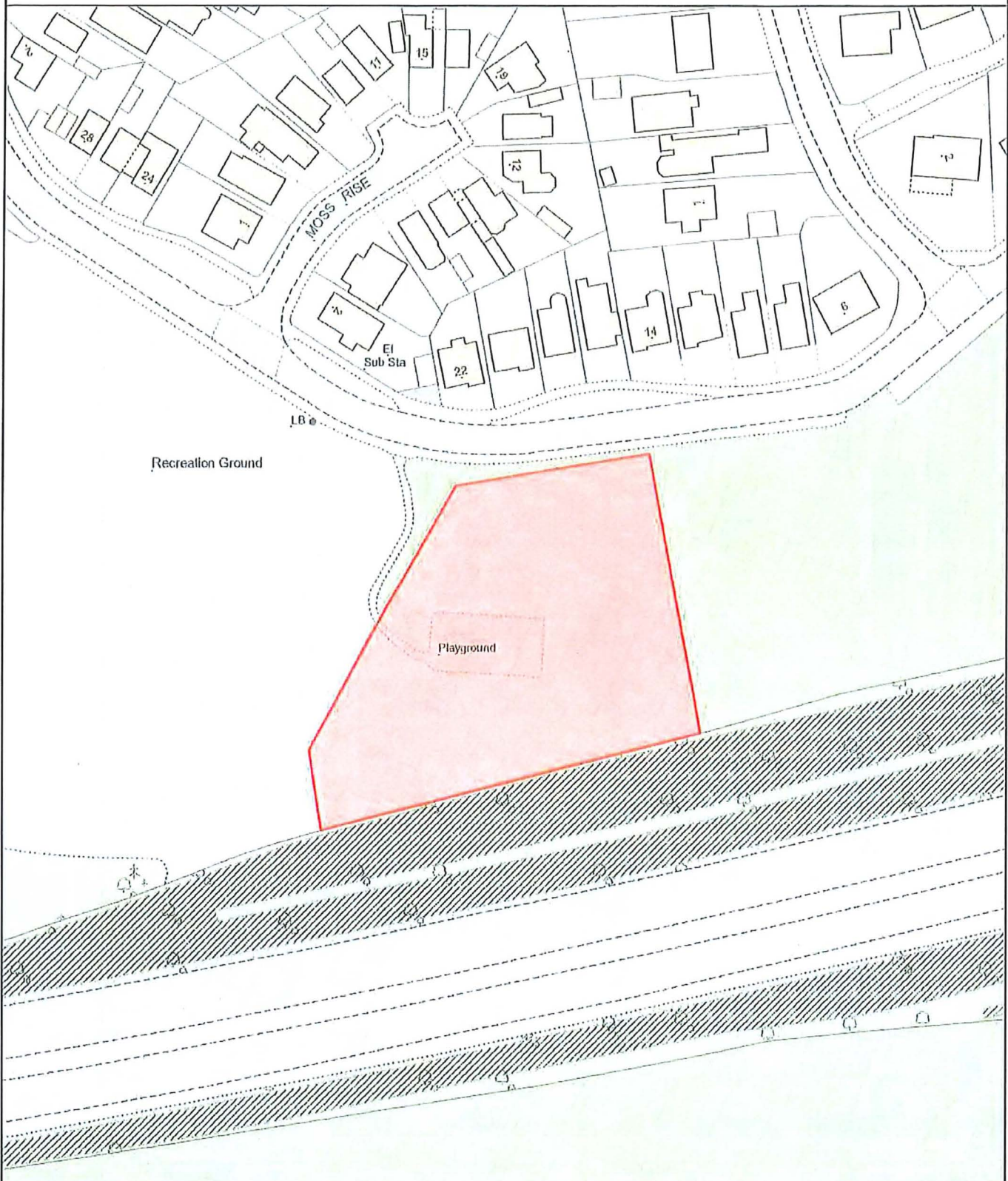
Date Created:
02-10-2019



 Dog Exclusion

11a

Swynnerton & Oulton
Ferndown Drive South



© Crown copyright and database rights [2019] Ordnance Survey [100018205]
You are not permitted to copy, sub-license, distribute or se any of this data
to third parties in any form.

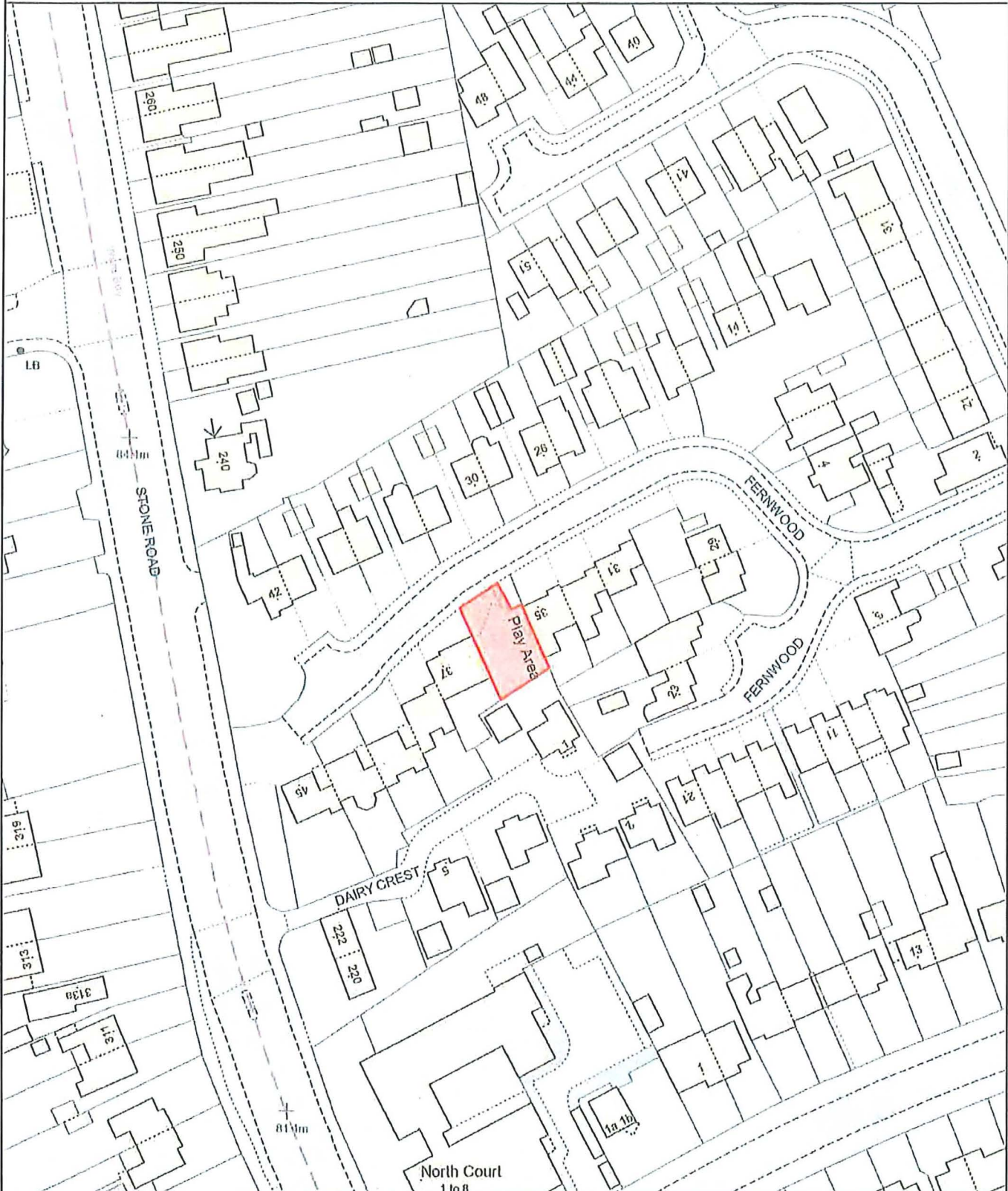
Date Created:
02-10-2019



 Dog Exclusion


12a

Common Ward(s)
Fernwood, Stafford



© Crown copyright and database rights [2019] Ordnance Survey [100018205]
You are not permitted to copy, sub-license, distribute or se any of this data
to third parties in any form.

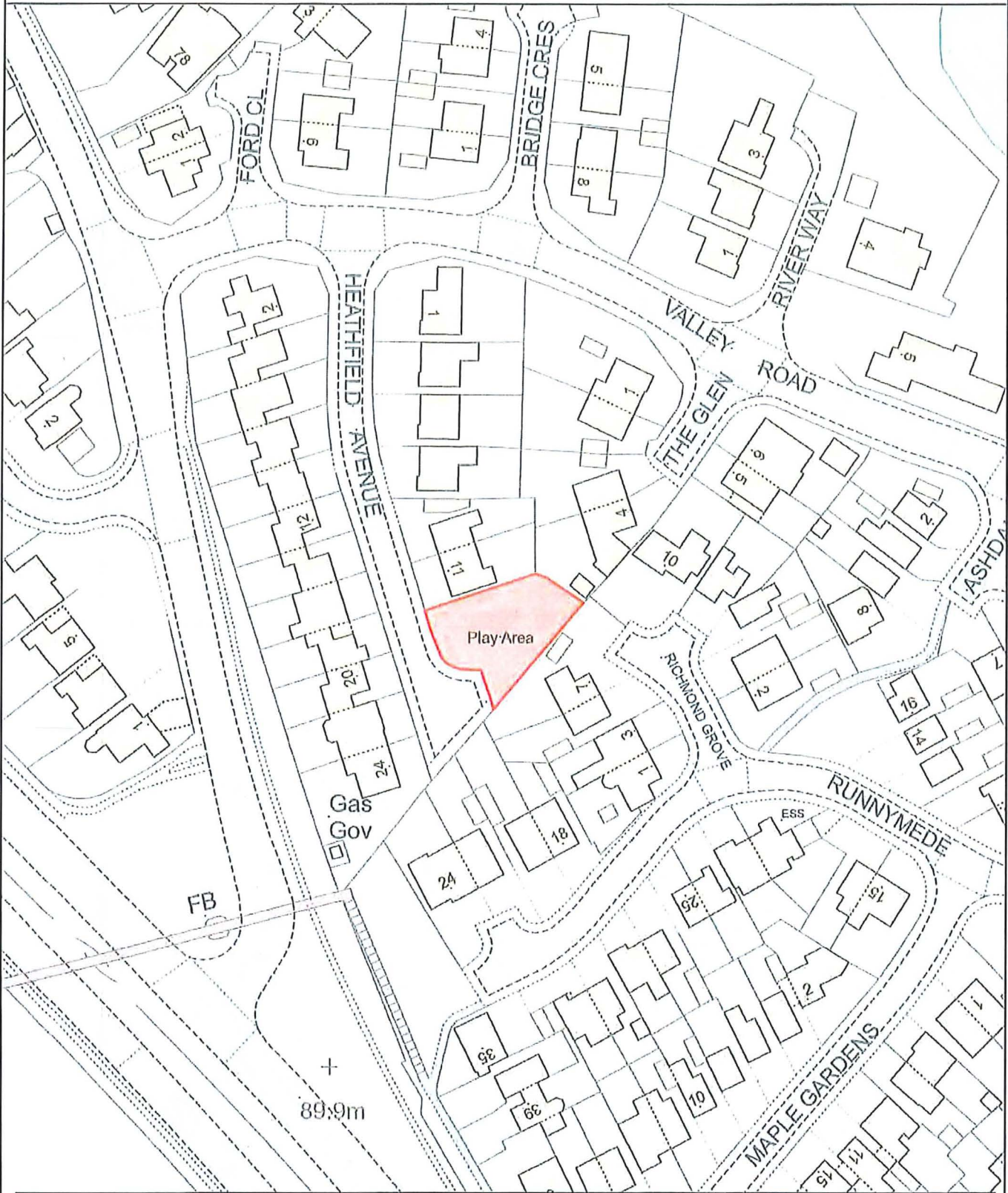
Date Created:
02-10-2019



 Dog Exclusion

13a

Walton Ward(s)
Heathfield Avenue, Walton, Stone



© Crown copyright and database rights [2019] Ordnance Survey [100018205]
You are not permitted to copy, sub-license, distribute or se any of this data
to third parties in any form.

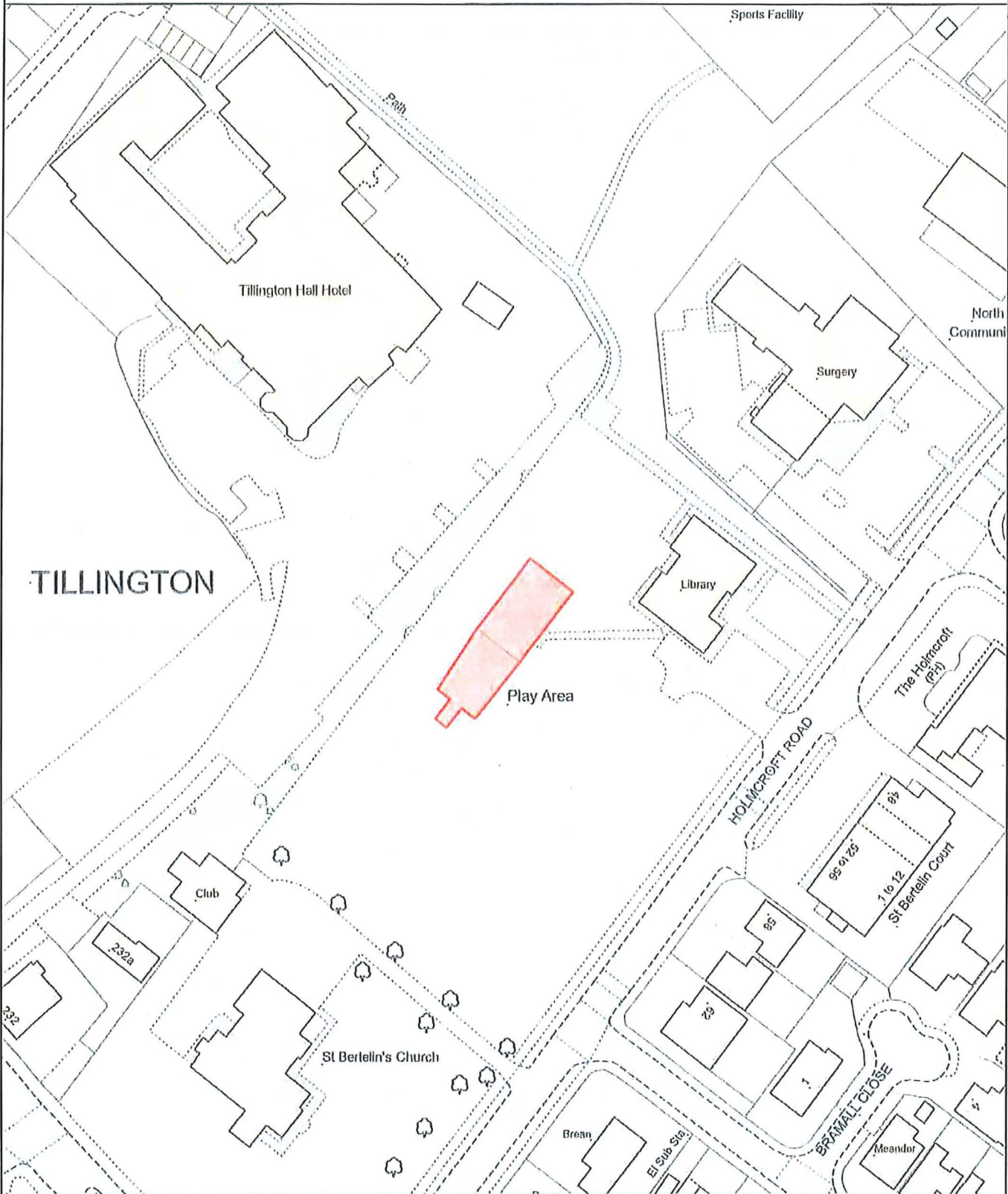
Date Created:
02-10-2019



 Dog Exclusion

14a

Holmcroft Ward(s)
Holmcroft Road, Stafford



Sports Facility

Tillington Hall Hotel

North
Communi

Surgery

TILLINGTON

Library

Play Area

The Holmcroft
(PA)

HOLMCROFT ROAD

Club

232a

95-97/25
1 to 12
St Bertelin Court

St Bertelin's Church

Brean

El Sub Stg

BRAMALL CLOSE

Meander

© Crown copyright and database rights [2019] Ordnance Survey [100018205]
You are not permitted to copy, sub- license, distribute or se any of this data
to third parties in any form.

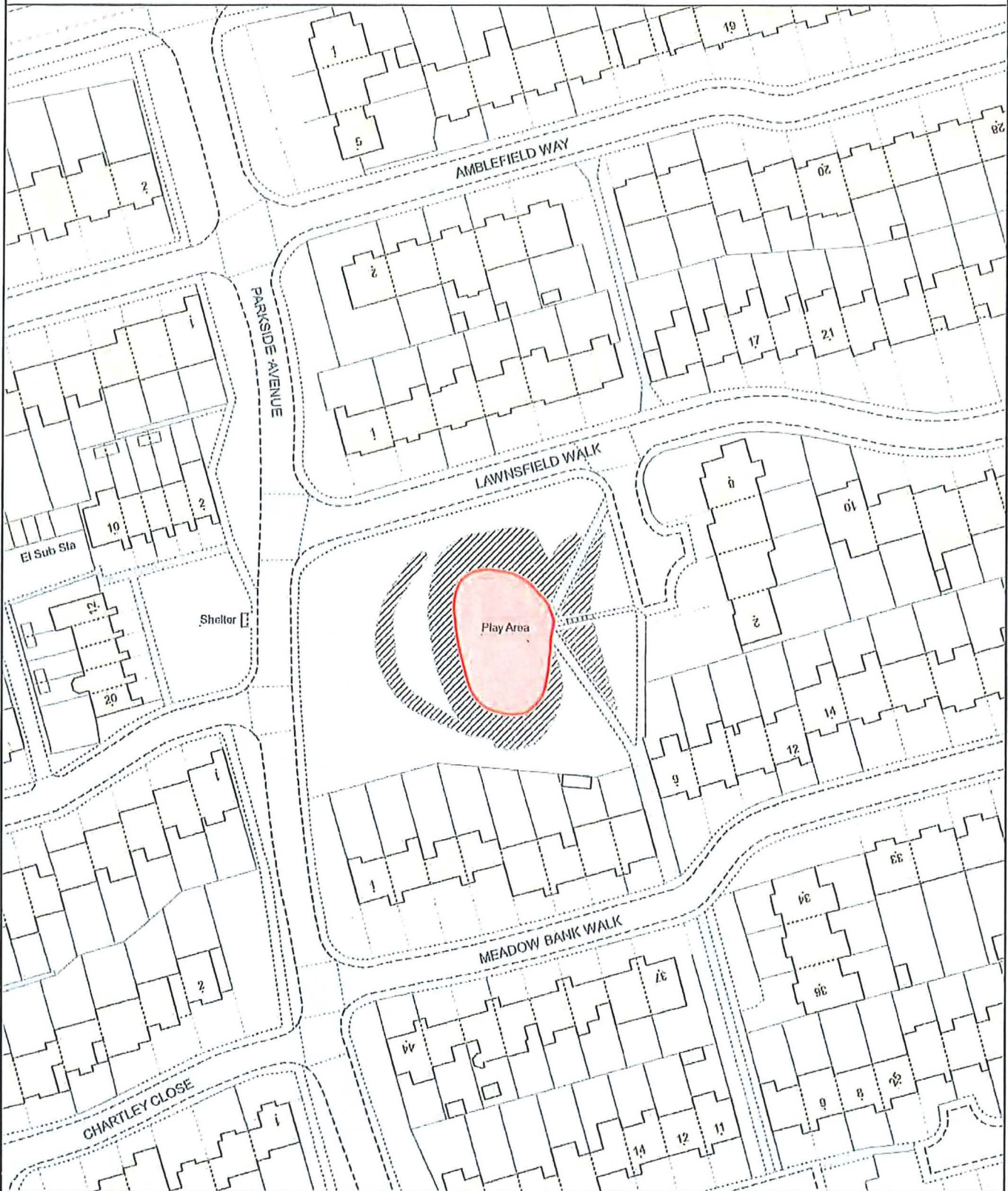
Date Created:
02-10-2019



 Dog Exclusion

15a


Holmcroft Ward(s)
Lawnsfield Walk, Stafford

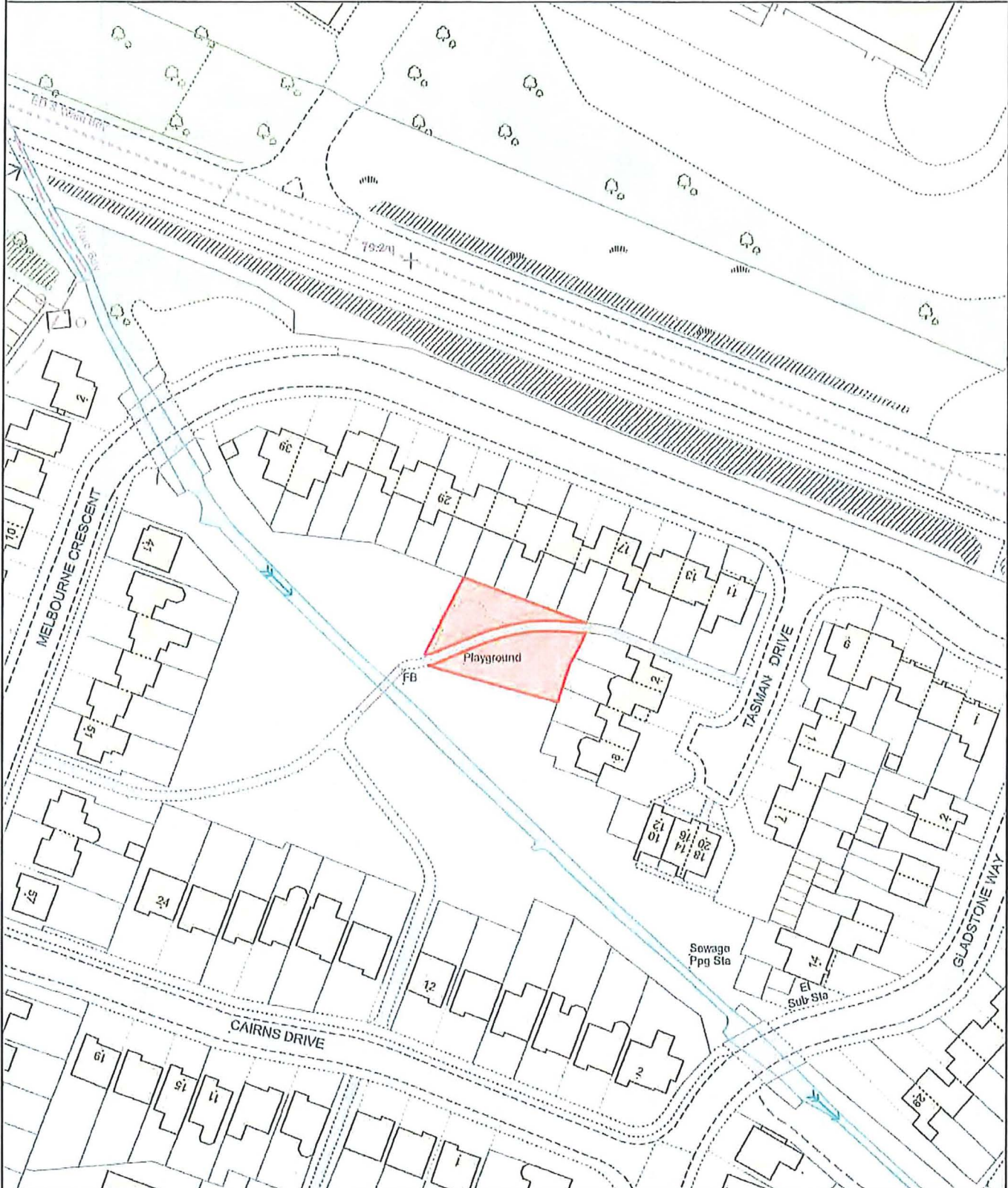


© Crown copyright and database rights [2019] Ordnance Survey [100018205]
You are not permitted to copy, sub-license, distribute or se any of this data
to third parties in any form.

Date Created:
02-10-2019




 Dog Exclusion



© Crown copyright and database rights [2019] Ordnance Survey [100018205]
You are not permitted to copy, sub-license, distribute or se any of this data
to thlrd parties in any form.

Date Created:
02-10-2019



 Dog Exclusion

17a

Eccleshall Ward(s)
New Street, Norton Bridge



Norton Bridge

Prince Albert Terrace

Railway Inn (PH)

Evergreen

The Finches

Play Area

NEW STREET

ESS

The Glebe

ST LUKES CLOSE

© Crown copyright and database rights [2019] Ordnance Survey [100018205]
You are not permitted to copy, sub-license, distribute or se any of this data to third parties in any form.

Date Created: 02-10-2019



 Dog Exclusion


18a

Forebridge Ward(s)
St Georges Road, Stafford



© Crown copyright and database rights [2019] Ordnance Survey [100018205]
You are not permitted to copy, sub-license, distribute or se any of this data
to thrd parties in any form.

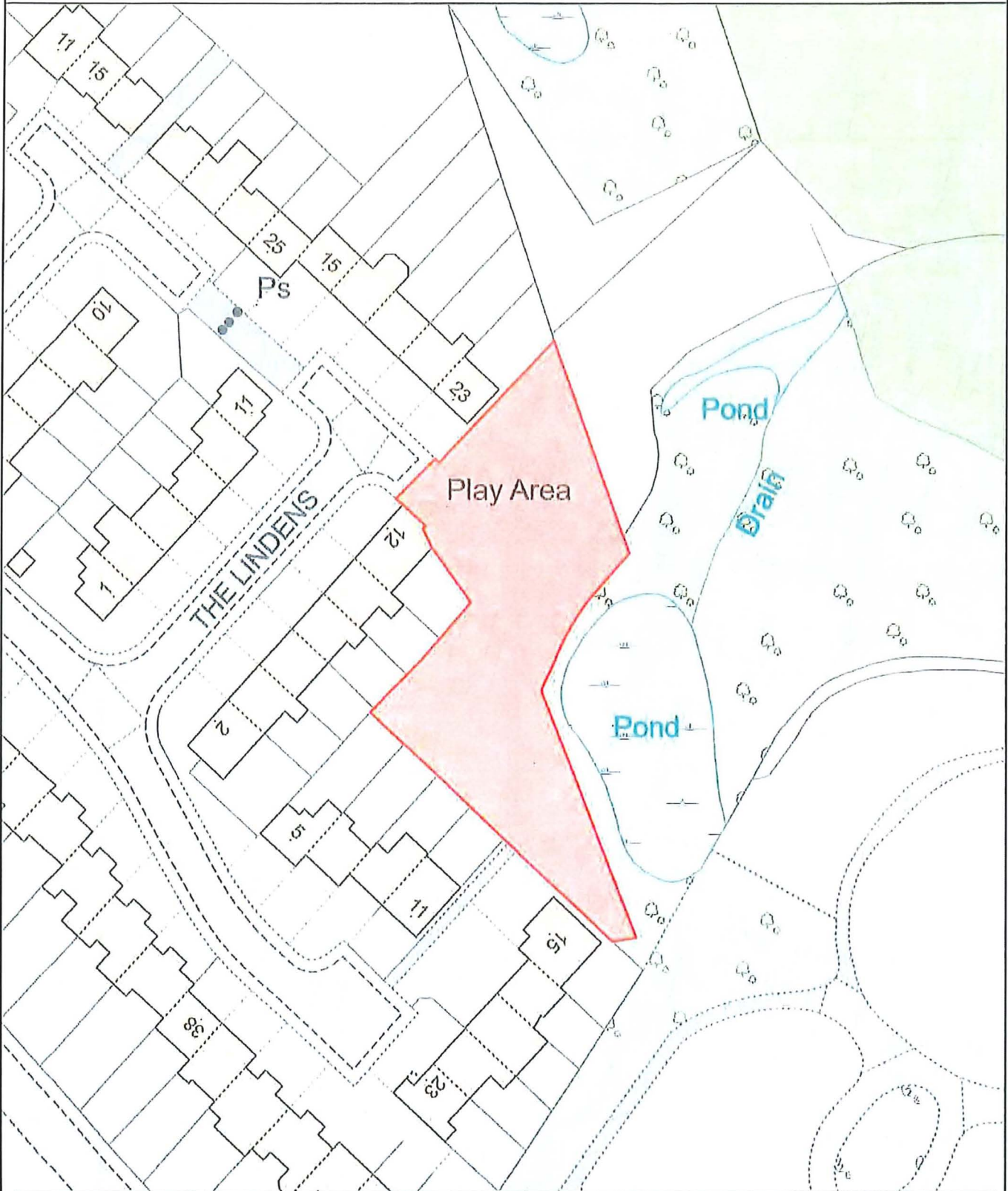
Date Created:
02-10-2019



 Dog Exclusion

19a

Walton Ward(s)
The Lindens, Stone



© Crown copyright and database rights [2019] Ordnance Survey [100018205]
You are not permitted to copy, sub- license, distribute or se any of this data
to thlrld parties in any form.

Date Created:
02-10-2019

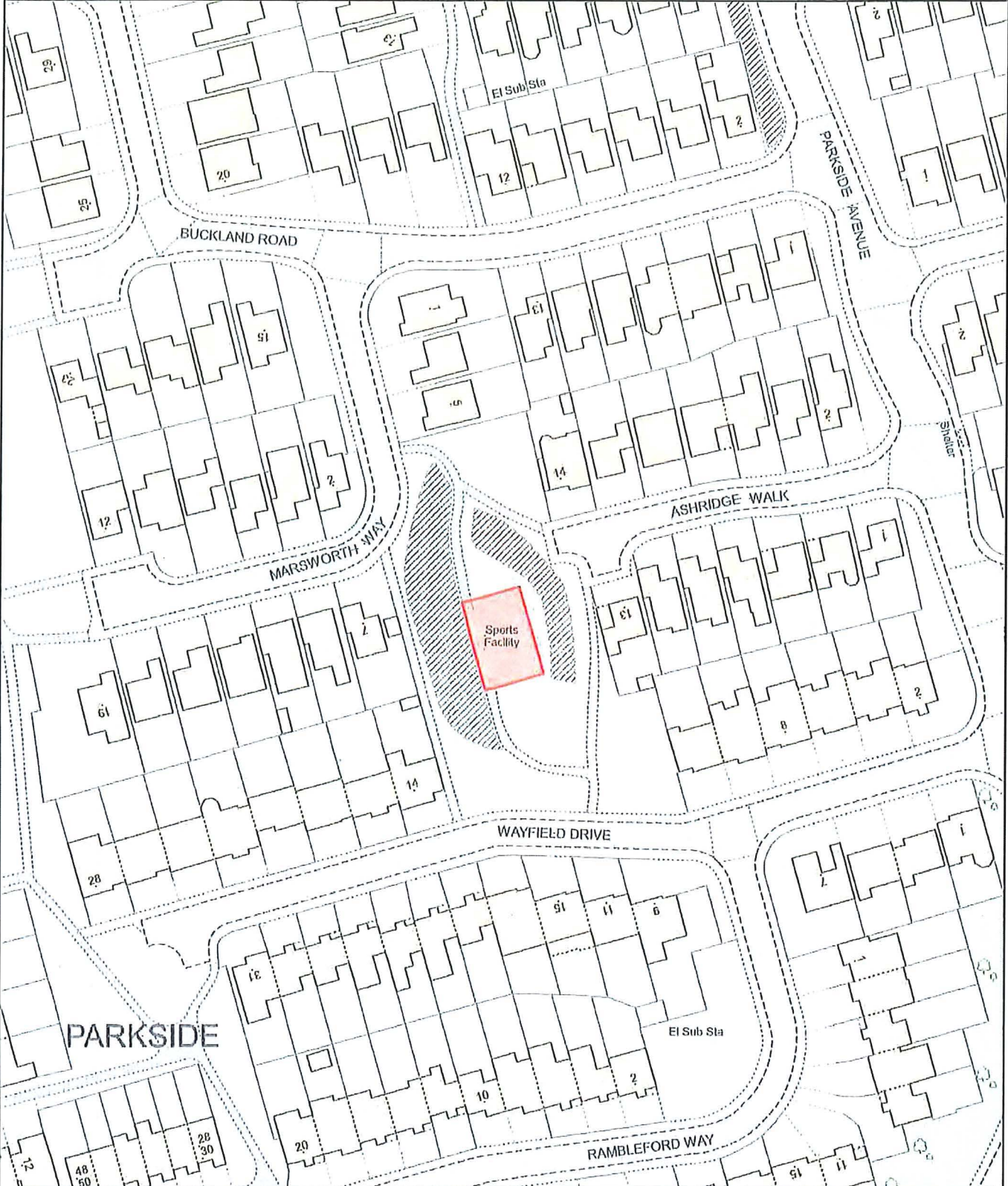
0 20 m



 Dog Exclusion

20a

Holmcroft Ward(s)
Wayfield Drive, Stafford



© Crown copyright and database rights [2019] Ordnance Survey [100018205]
You are not permitted to copy, sub-licence, distribute or sell any of this data to third parties in any form.

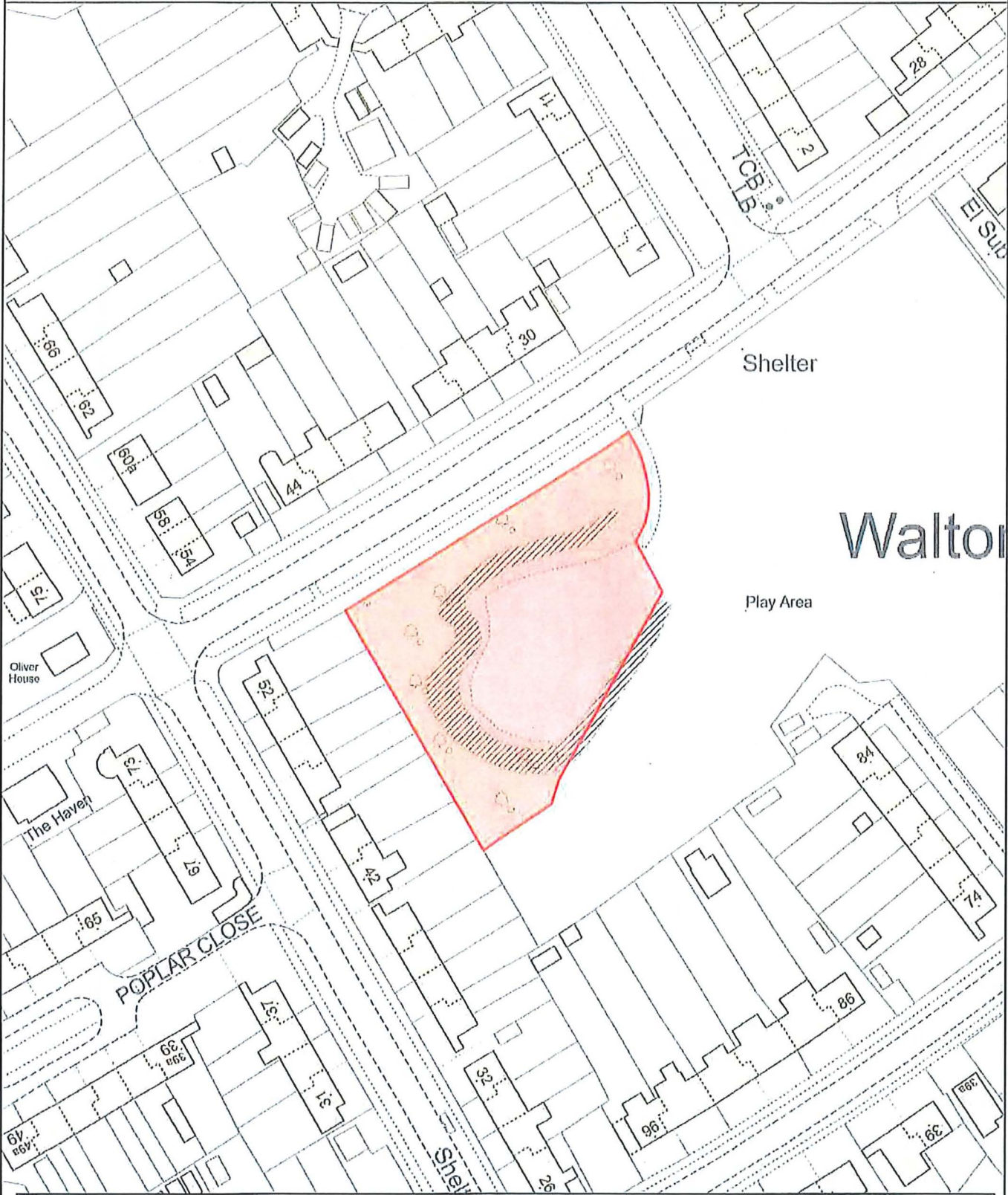
Date Created: 02-10-2019



 Dog Exclusion


21a


Walton Ward(s)
Whitemill Lane, Walton, Stone



© Crown copyright and database rights [2019] Ordnance Survey [100018205]
You are not permitted to copy, sub-license, distribute or se any of this data
to thlrd parties in any form.

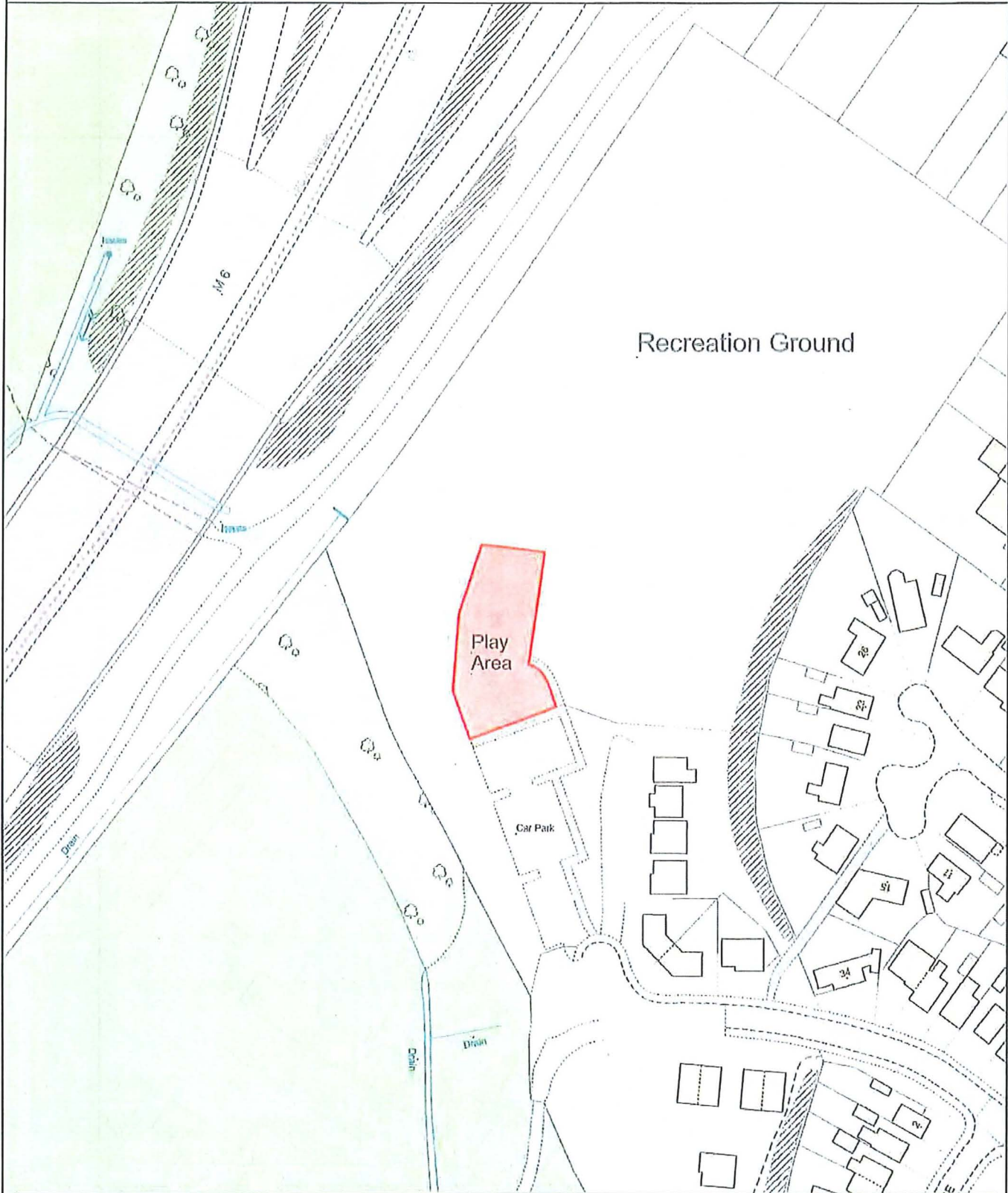
Date Created:
02-10-2019



 Dog Exclusion

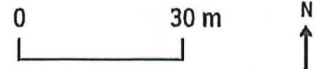
22a

Holmcroft Ward(s)
Wooton Drive, Stafford



© Crown copyright and database rights [2019] Ordnance Survey [100018205]
You are not permitted to copy, sub-license, distribute or se any of this data
to thrd parties in any form.

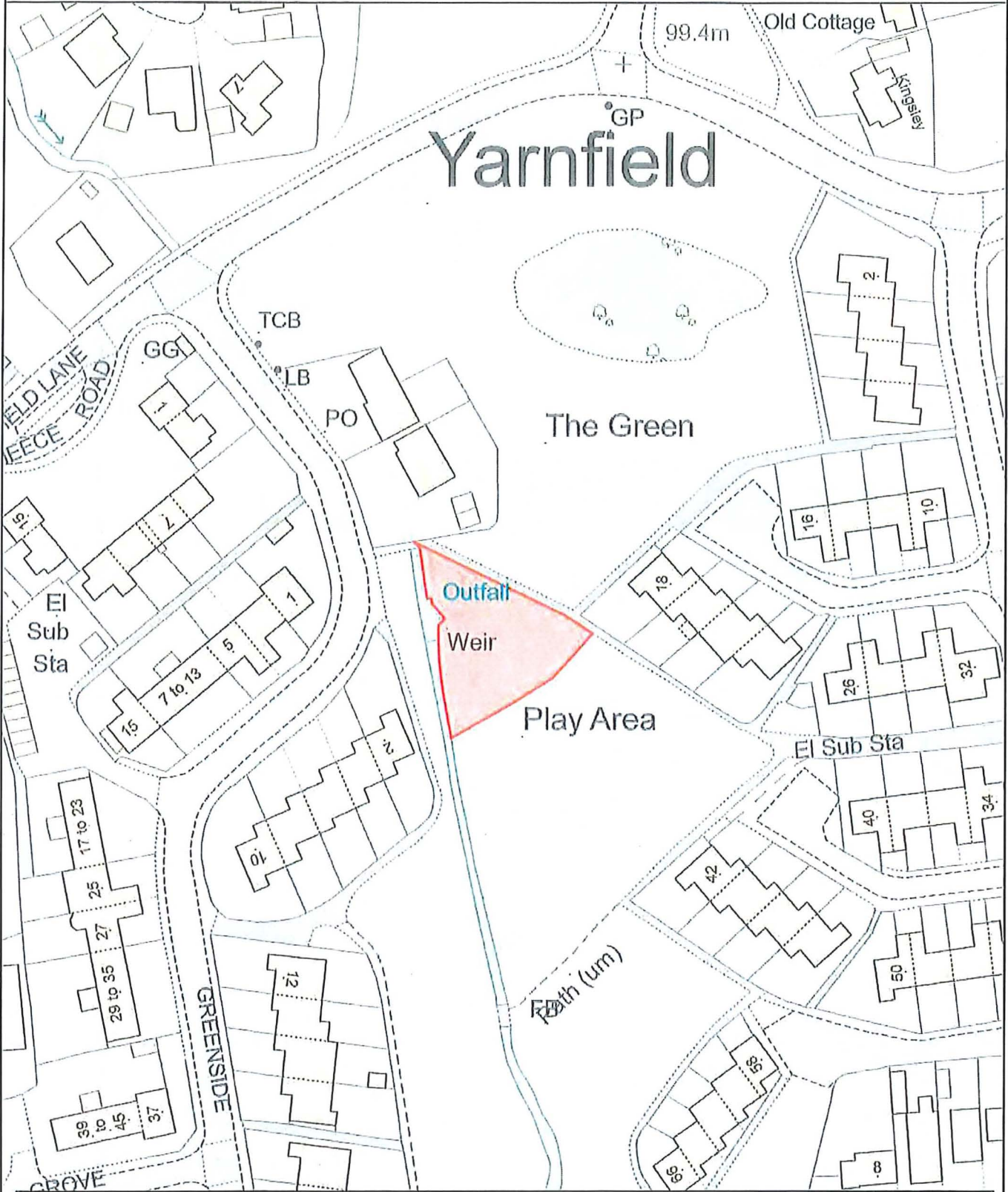
Date Created:
02-10-2019



 Dog Exclusion


23a


Swynnerton & Oulton
The Green, Yarnfield



© Crown copyright and database rights [2019] Ordnance Survey [100018205]
You are not permitted to copy, sub- license, distribute or se any of this data
to third parties in any form.

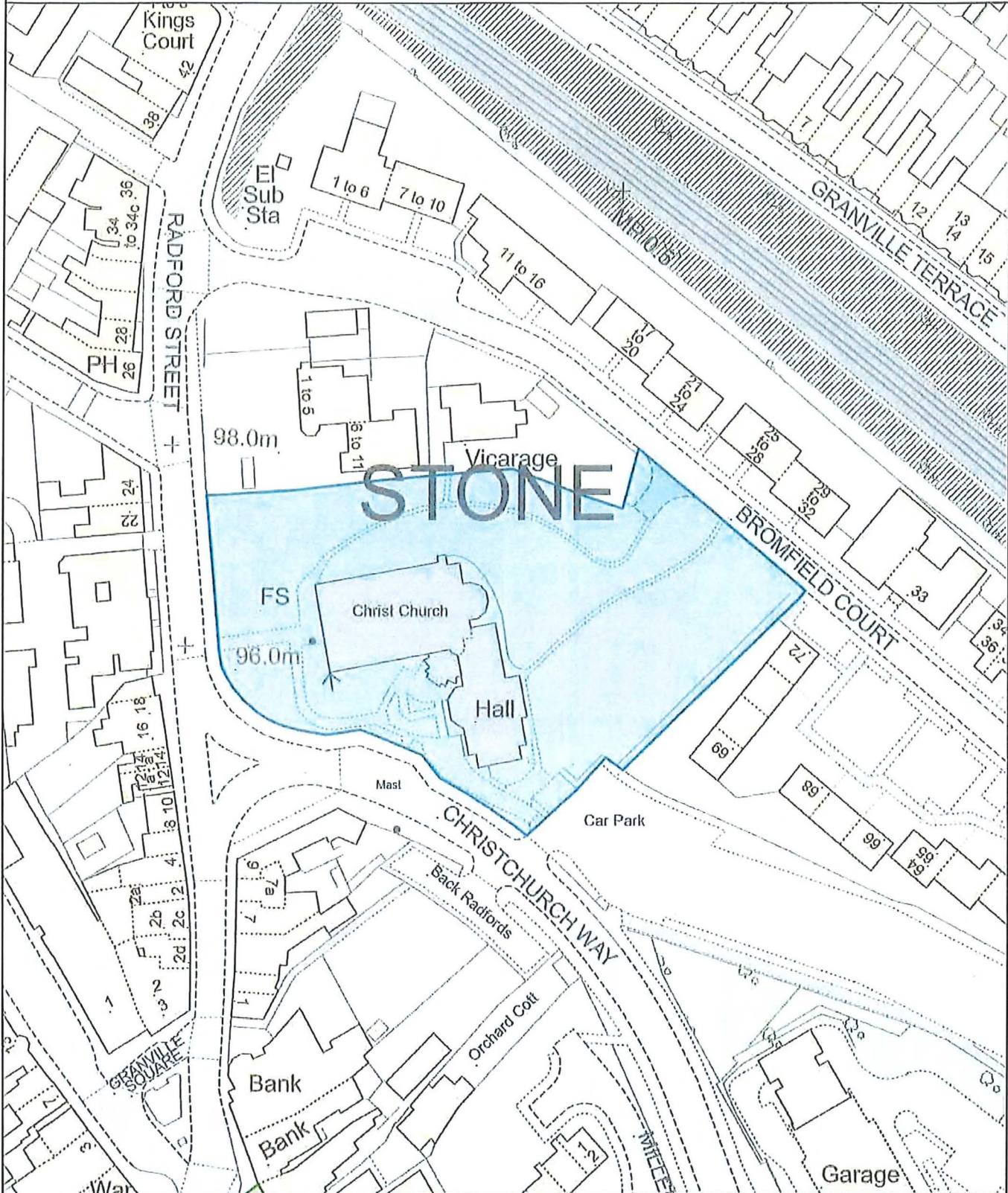
Date Created:
02-10-2019



 Dog Exclusion

24a


St. Michael's & Stonefield
Christ Church, Stone



© Crown copyright and database rights [2019] Ordnance Survey [100018205]
You are not permitted to copy, sub-license, distribute or se any of this data
to third parties in any form.

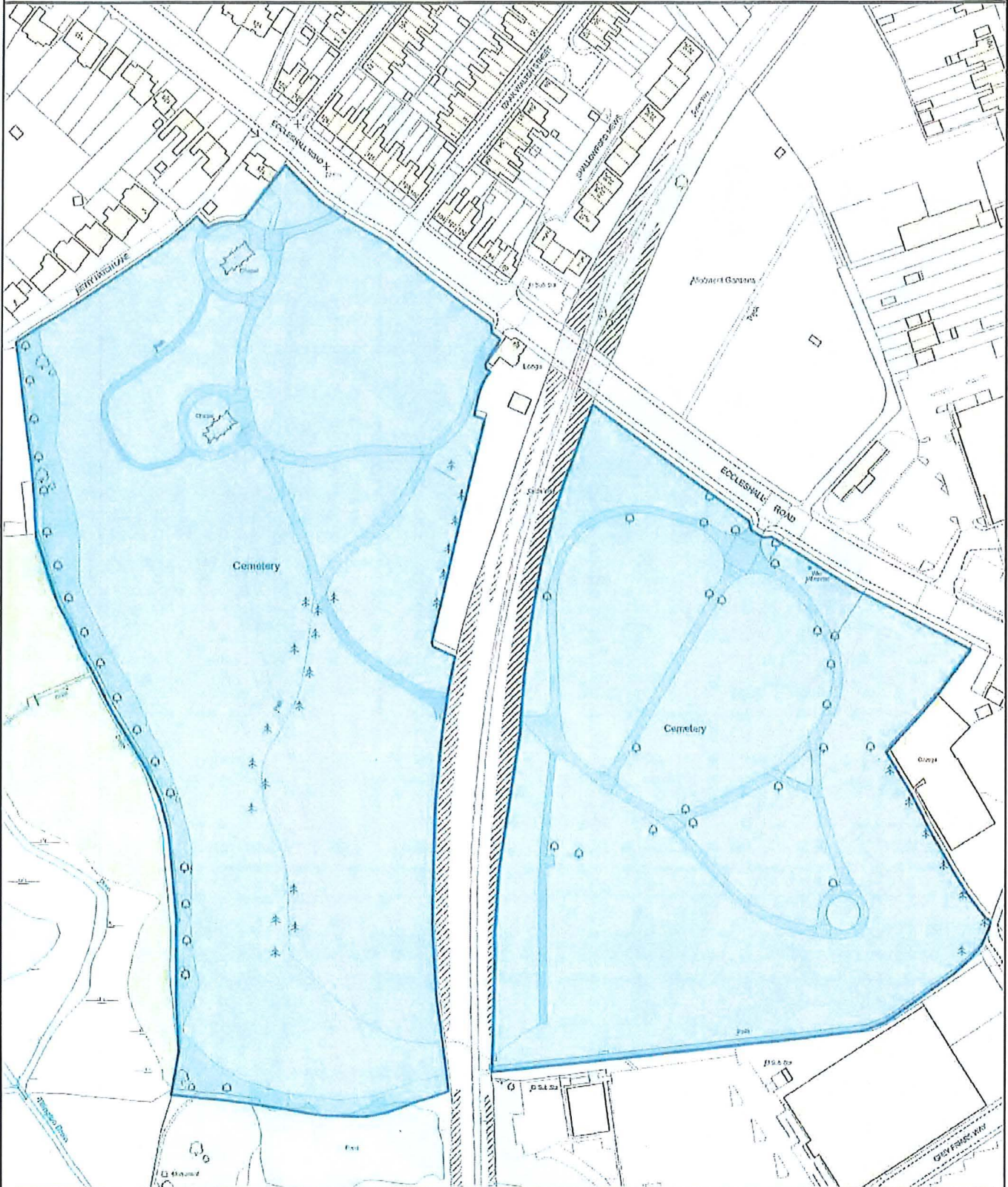
Date Created:
02-10-2019



 Dogs on Leads

25a


Holmcroft & Common Ward(s)
Eccleshall Road Cemetery, Stafford



© Crown copyright and database rights [2020] Ordnance Survey [100018205]
You are not permitted to copy, sub-licence, distribute or sell any of this data
to third parties in any form.

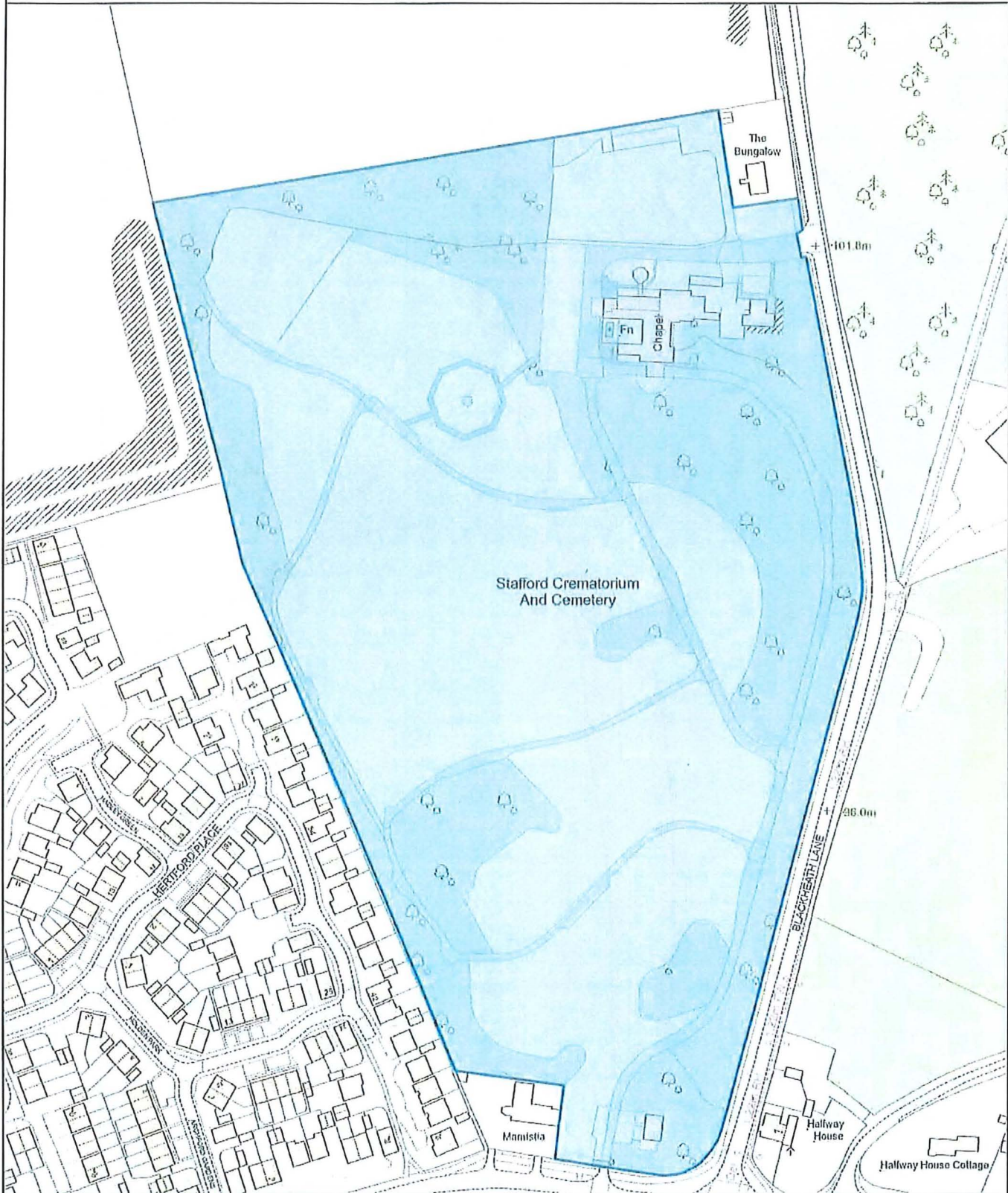
Date Created:
19-03-2020



 Dogs on Leads

26a


Milwich Ward(s)
Stafford Crematorium, Tixall Road



© Crown copyright and database rights [2019] Ordnance Survey [100018205]
You are not permitted to copy, sub-license, distribute or se any of this data
to third parties in any form.

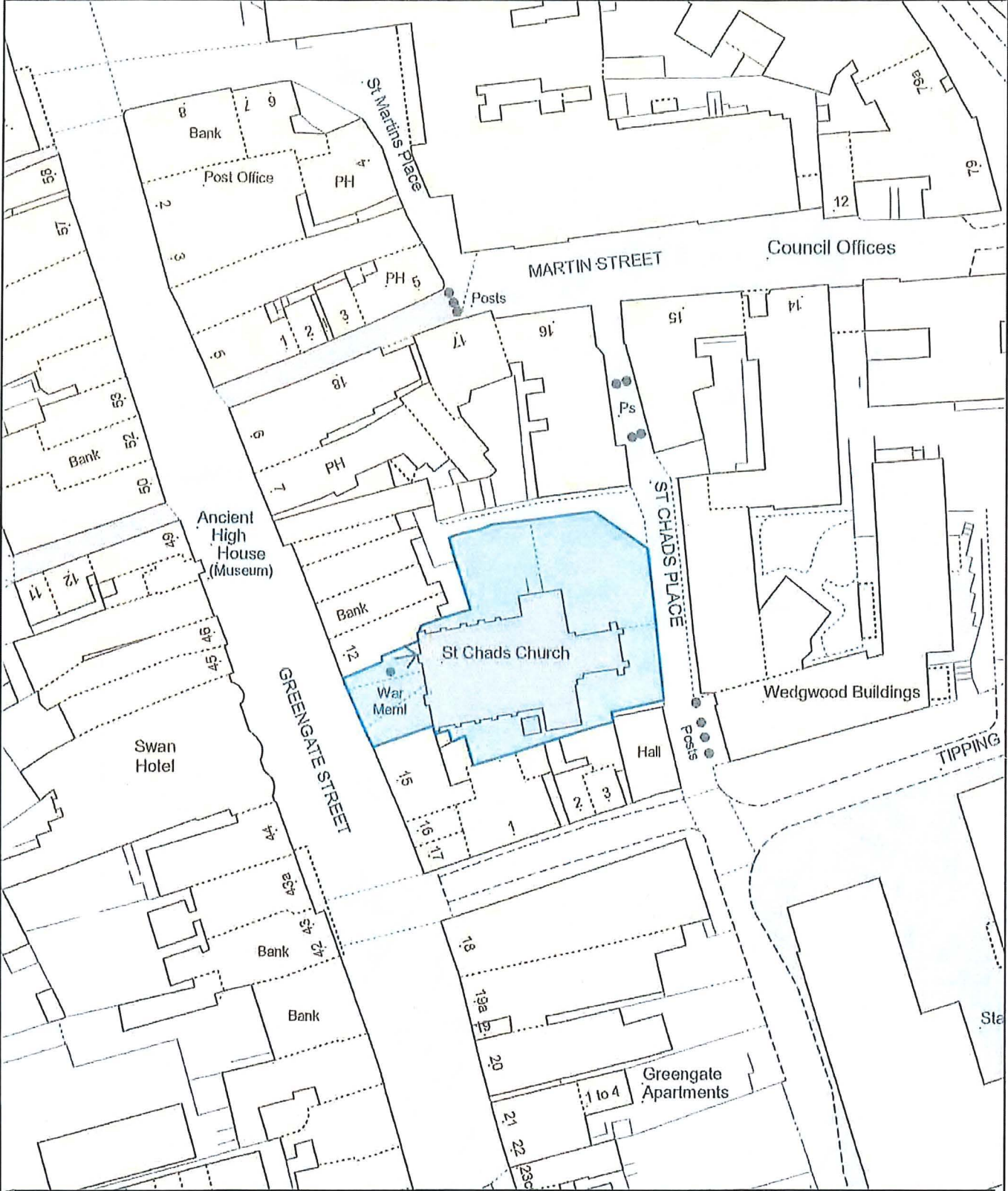
Date Created:
02-10-2019



 Dogs on Leads

27a

Forebridge Ward(s)
St Chads Church




© Crown copyright and database rights [2019] Ordnance Survey [100018205]
You are not permitted to copy, sub-licence, distribute or sell any of this data
to third parties in any form.

Date Created:
02-10-2019

0 20 m

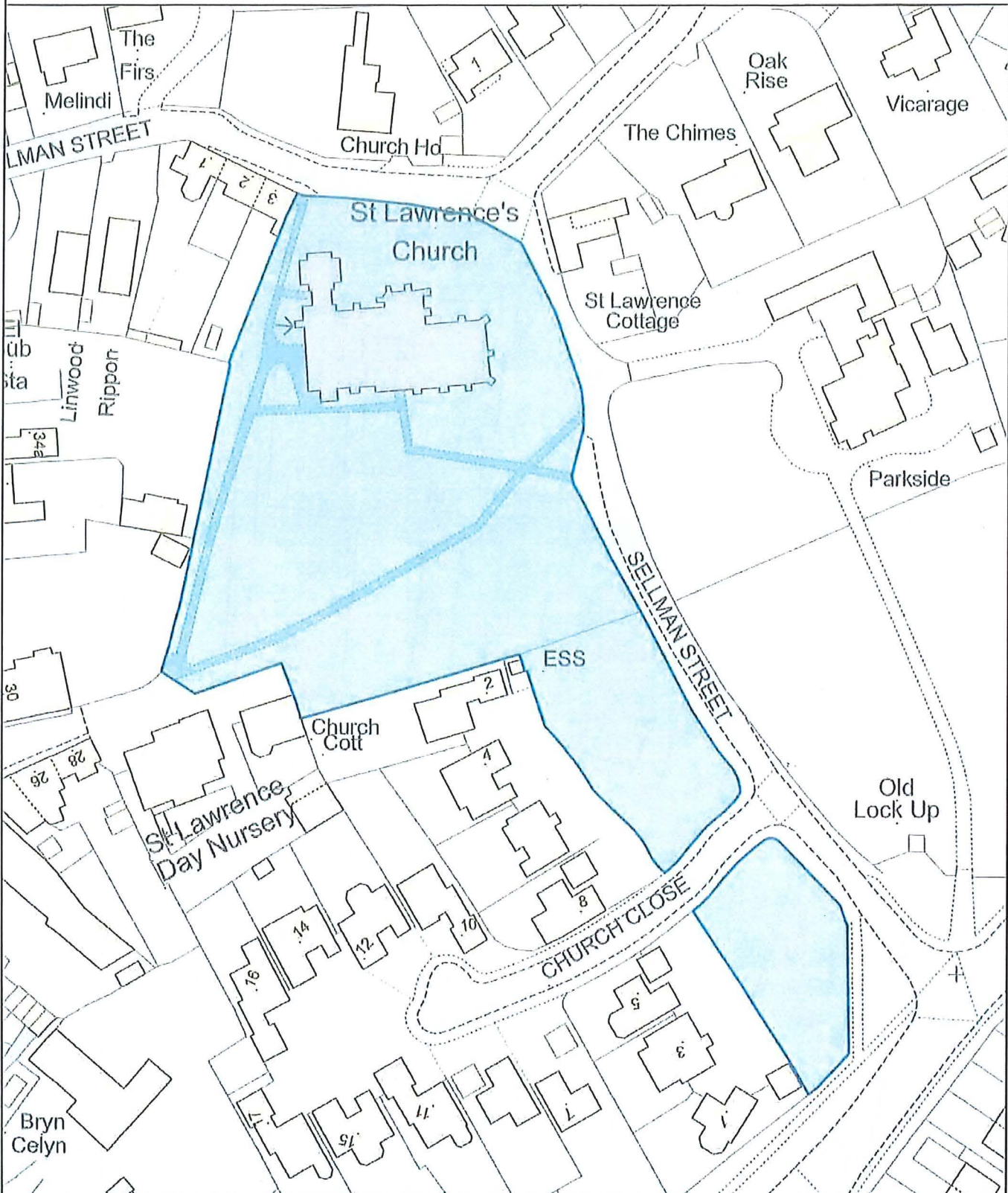


 Dogs on Leads

28a

Gnosall & Woodseaves

St. Lawrence's Church



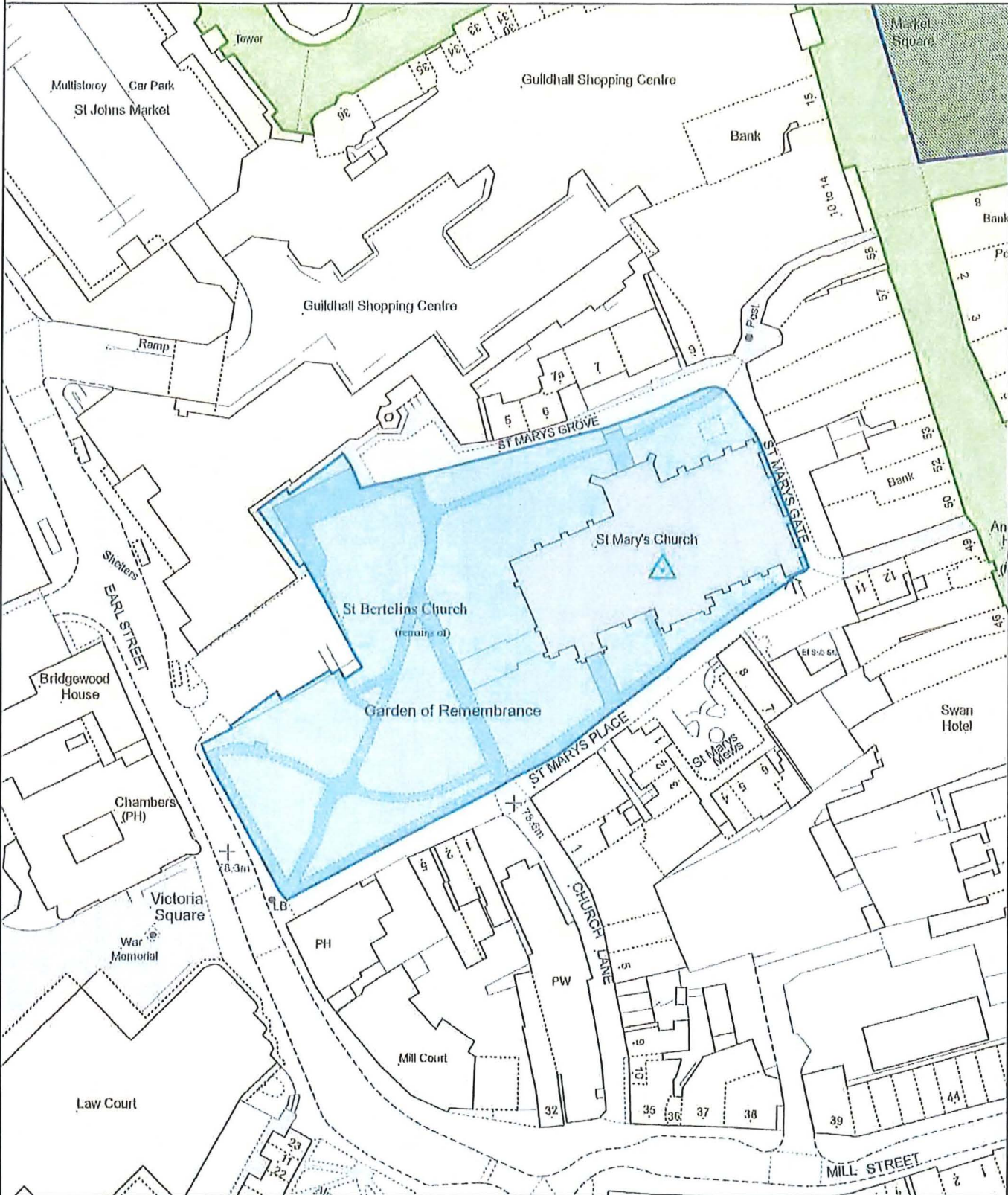
© Crown copyright and database rights [2019] Ordnance Survey [100018205]
You are not permitted to copy, sub-license, distribute or se any of this data
to third parties in any form.

Date Created:
02-10-2019

0 20 m



Dogs on Leads




© Crown copyright and database rights [2019] Ordnance Survey [100018205]
You are not permitted to copy, sub-license, distribute or see any of this data
to third parties in any form.

Date Created:
02-10-2019

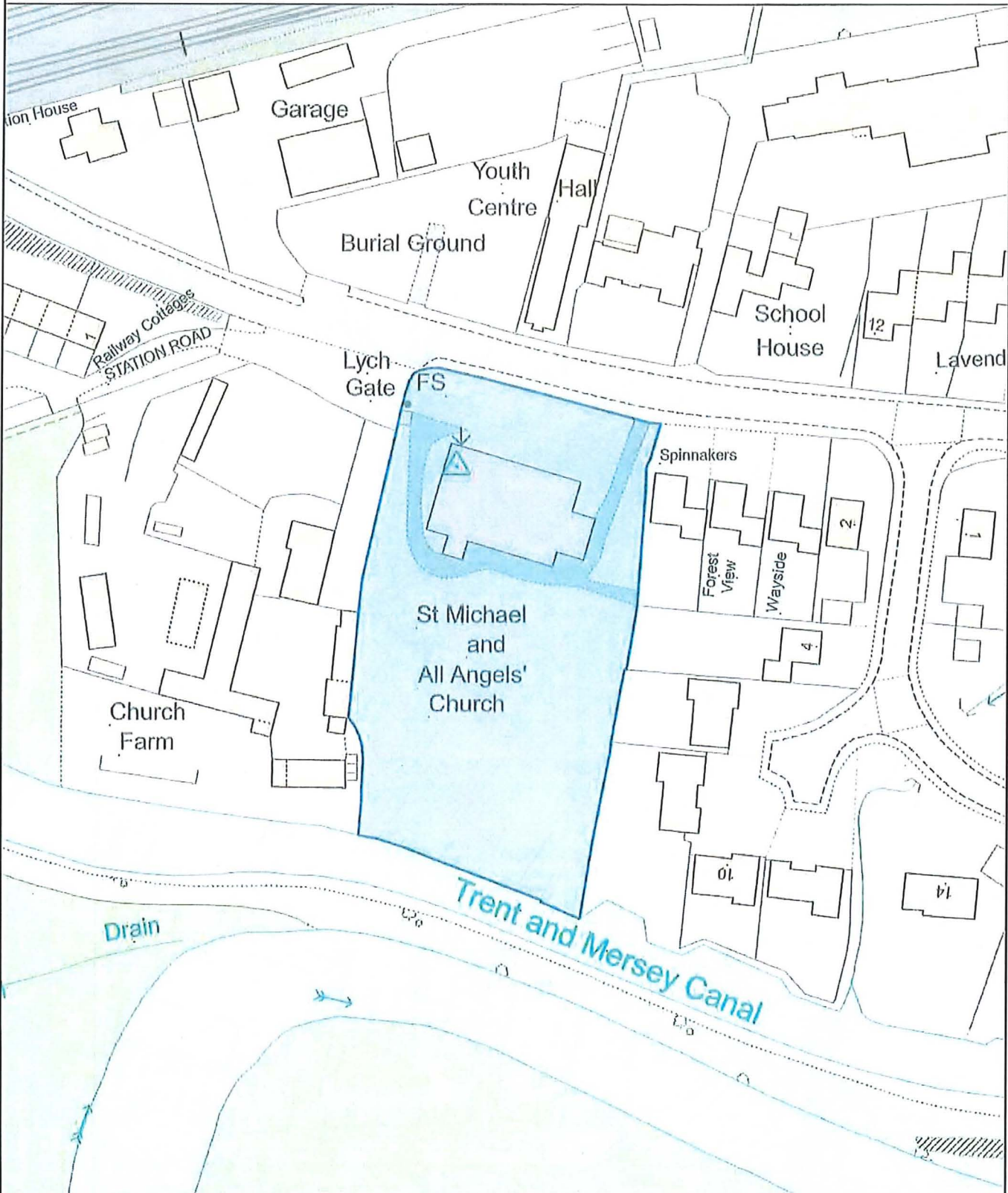
0 20 m



 Dogs on Leads

30a


Haywood & Hixon Ward(s)
St. Michael and All Angels' Church



© Crown copyright and database rights [2019] Ordnance Survey [100018205]
You are not permitted to copy, sub-license, distribute or sell any of this data to third parties in any form.

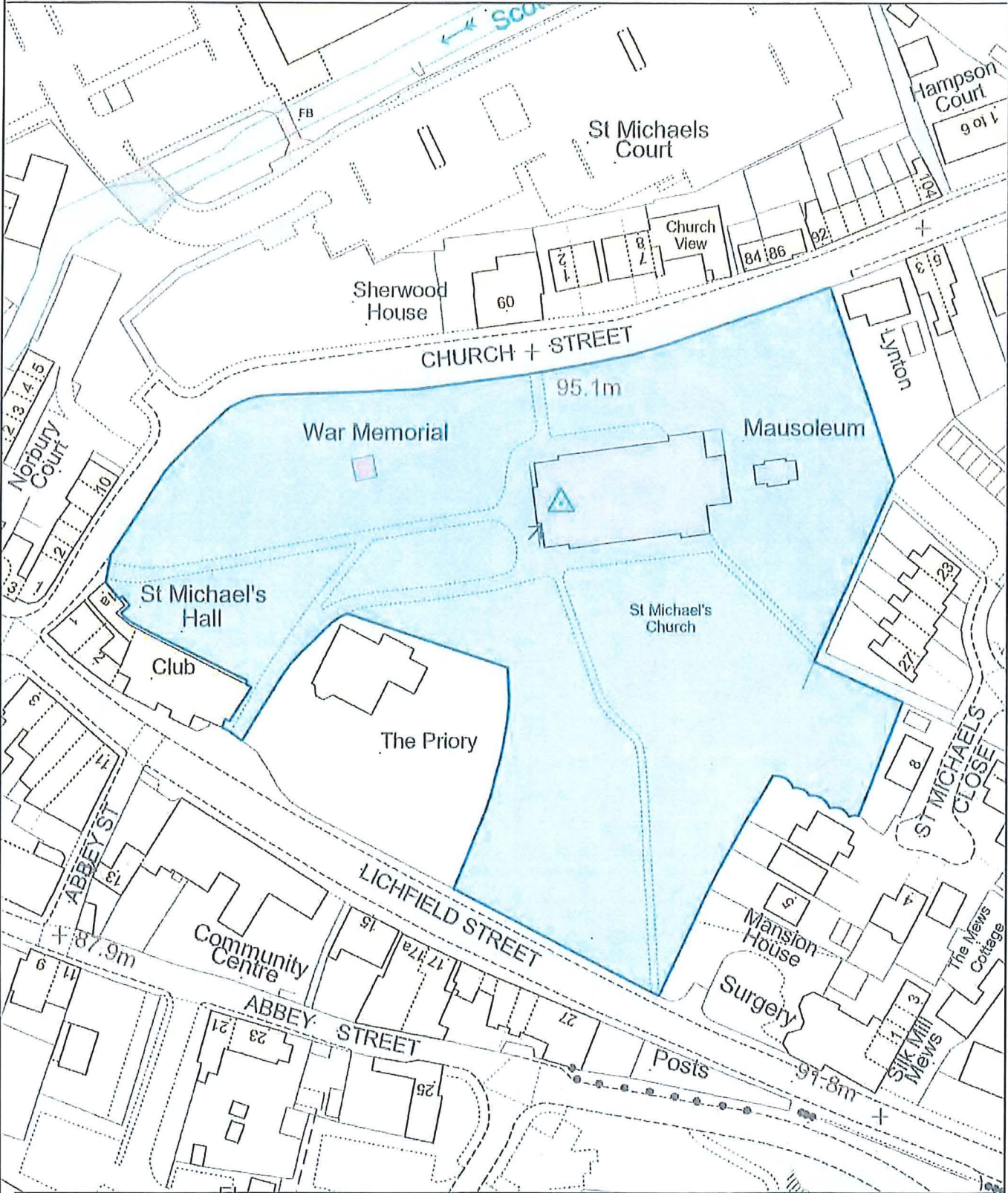
Date Created:
02-10-2019



 Dogs on Leads

31a


St. Michael's & Stonefield
St. Michael's Church



© Crown copyright and database rights [2019] Ordnance Survey [100018205]
You are not permitted to copy, sub-licence, distribute or sell any of this data to third parties in any form.

Date Created:
02-10-2019



 Dogs on Leads

32a


Walton Ward(s)
Stone Cemetery



© Crown copyright and database rights [2019] Ordnance Survey [100018205]
You are not permitted to copy, sub-license, distribute or se any of this data
to third parties in any form.

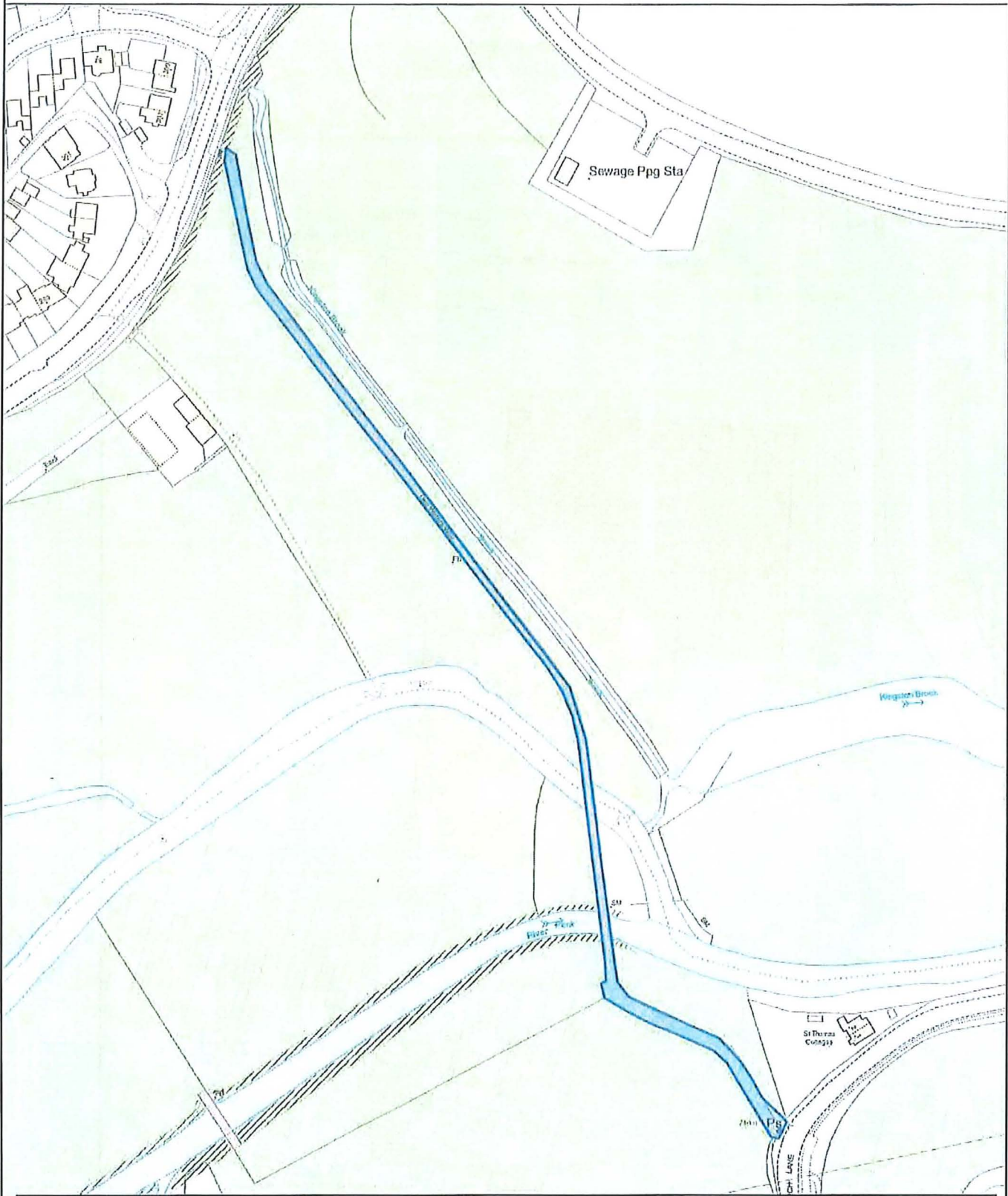
Date Created:
02-10-2019



 Dogs on Leads

33a


Milwich & Baswich Ward(s)
Two Waters Way, Stafford



© Crown copyright and database rights [2019] Ordnance Survey [100018205]
You are not permitted to copy, sub- license, distribute or se any of this data
to third parties in any form.

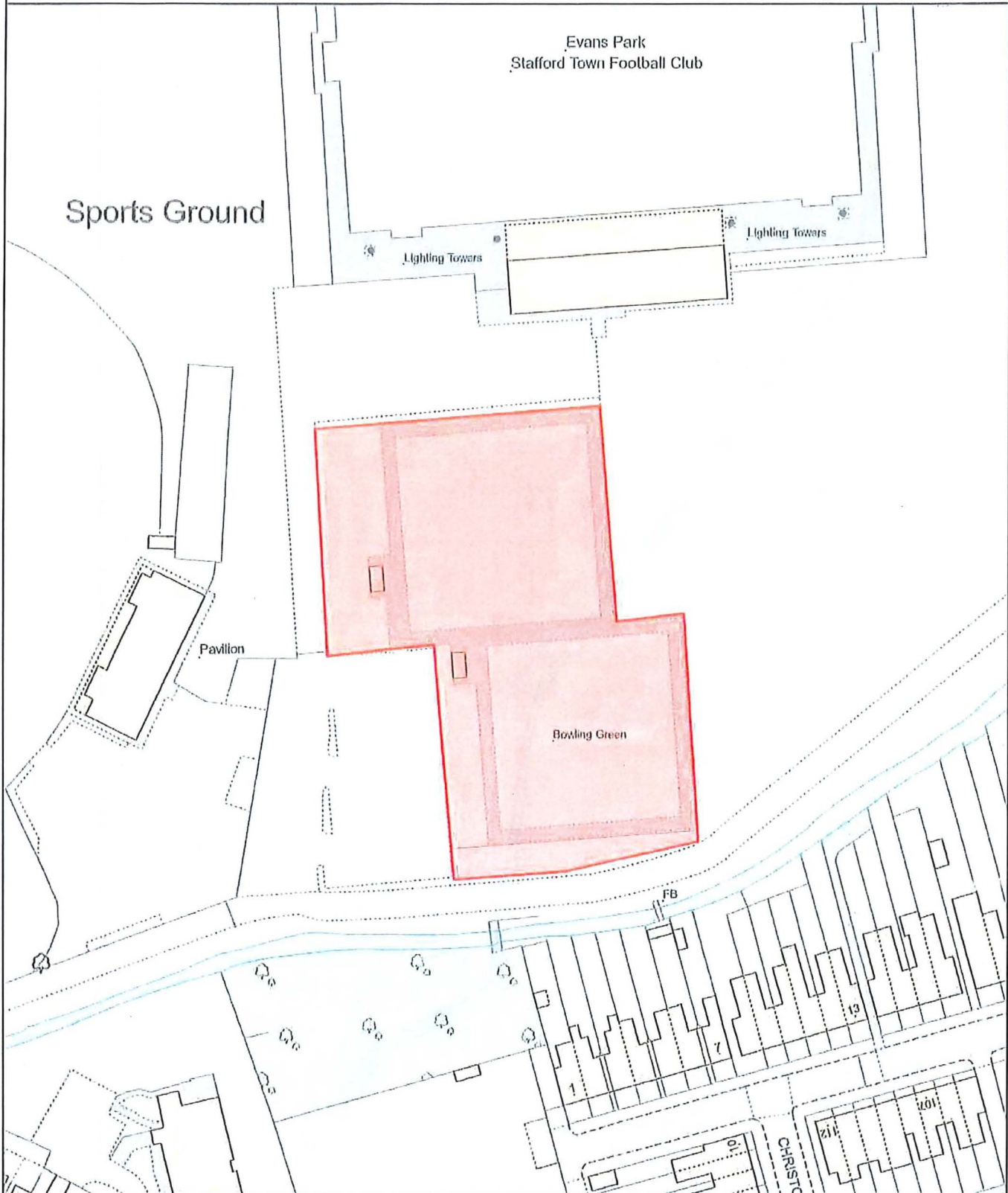
Date Created:
02-10-2019



 Dogs on Leads

34a


Forebridge Ward(s)
Riverway Bowling Green, Stafford



© Crown copyright and database rights [2019] Ordnance Survey [100018205]
You are not permitted to copy, sub-license, distribute or se any of this data
to third parties in any form.

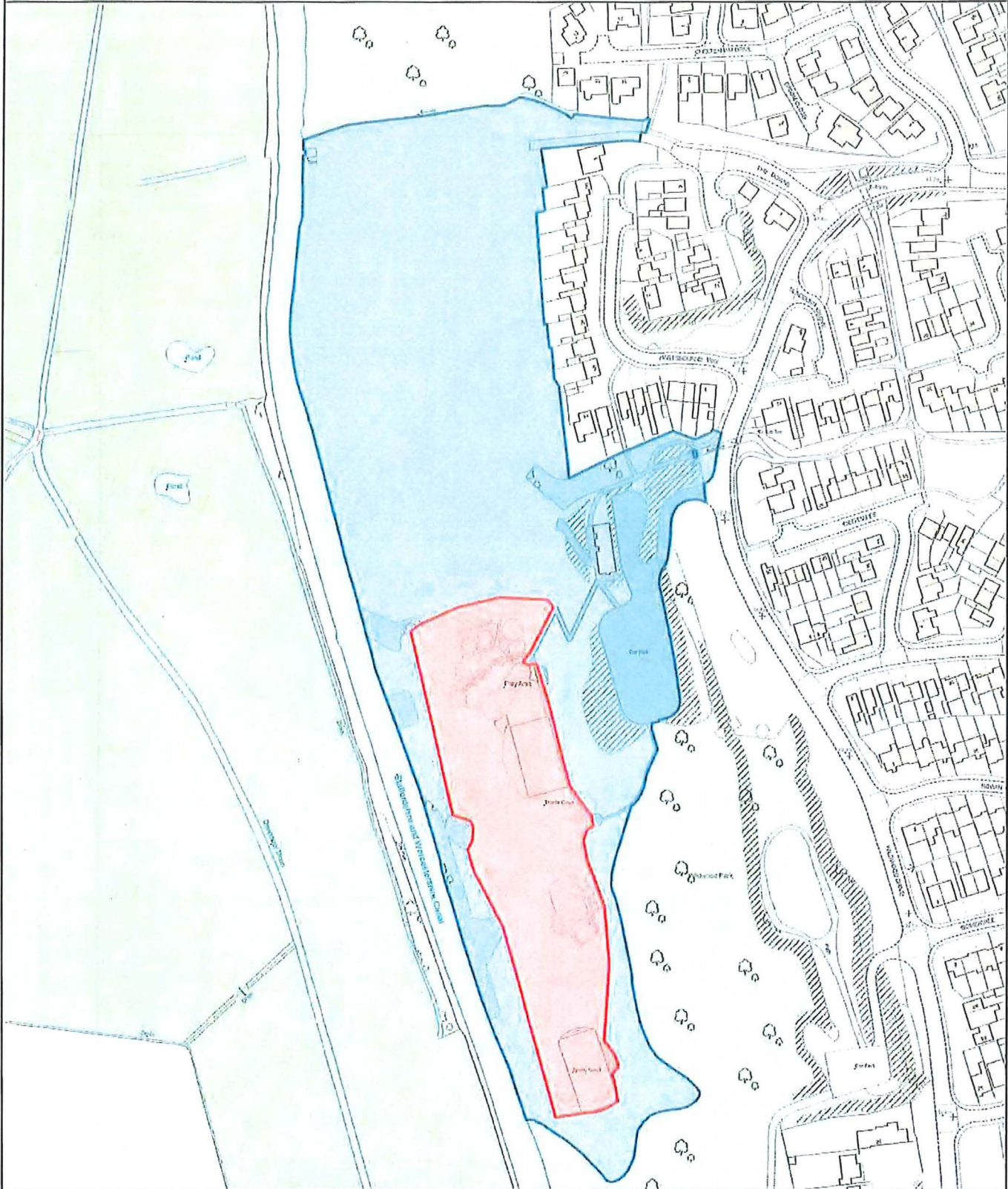
Date Created:
02-10-2019



 Dog Exclusion


35a

Weeping Cross & Wildwood
Wildwood Park, Stafford

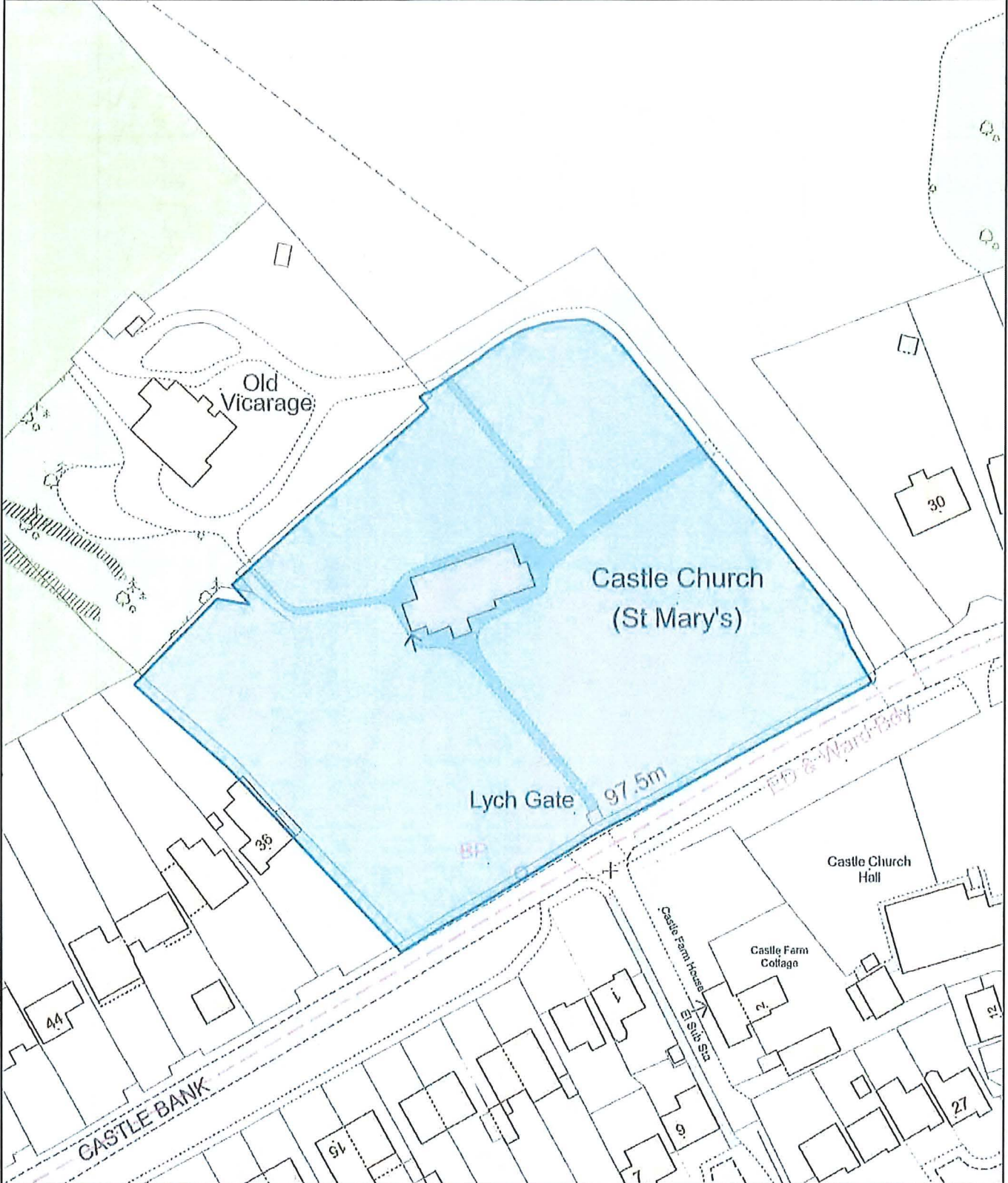


© Crown copyright and database rights [2019] Ordnance Survey [100018205]
You are not permitted to copy, sub-license, distribute or se any of this data
to thlrd parties in any form.

Date Created:
02-10-2019




Dogs on Leads Dog Exclusion



© Crown copyright and database rights [2019] Ordnance Survey [100018205]
You are not permitted to copy, sub- license, distribute or se any of this data
to thlrd parties in any form.

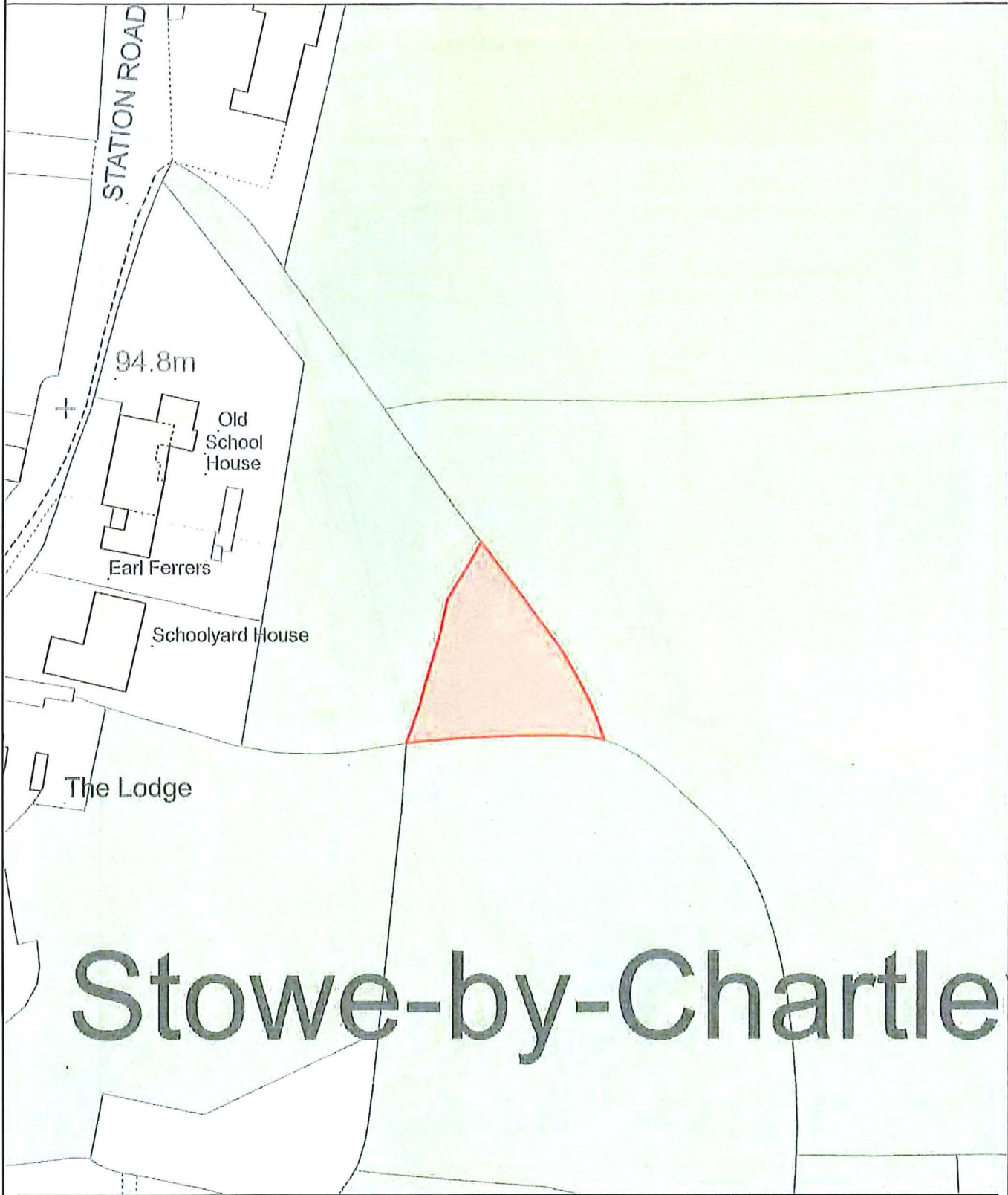
Date Created:
02-10-2019



 Dogs on Leads


37a


Stowe by Chartley Ward(s)
Stowe by Chartley Parish Playing Field



© Crown copyright and database rights [2020] Ordnance Survey [100018205]
You are not permitted to copy, sub-license, distribute or se any of this data
to third parties in any form.

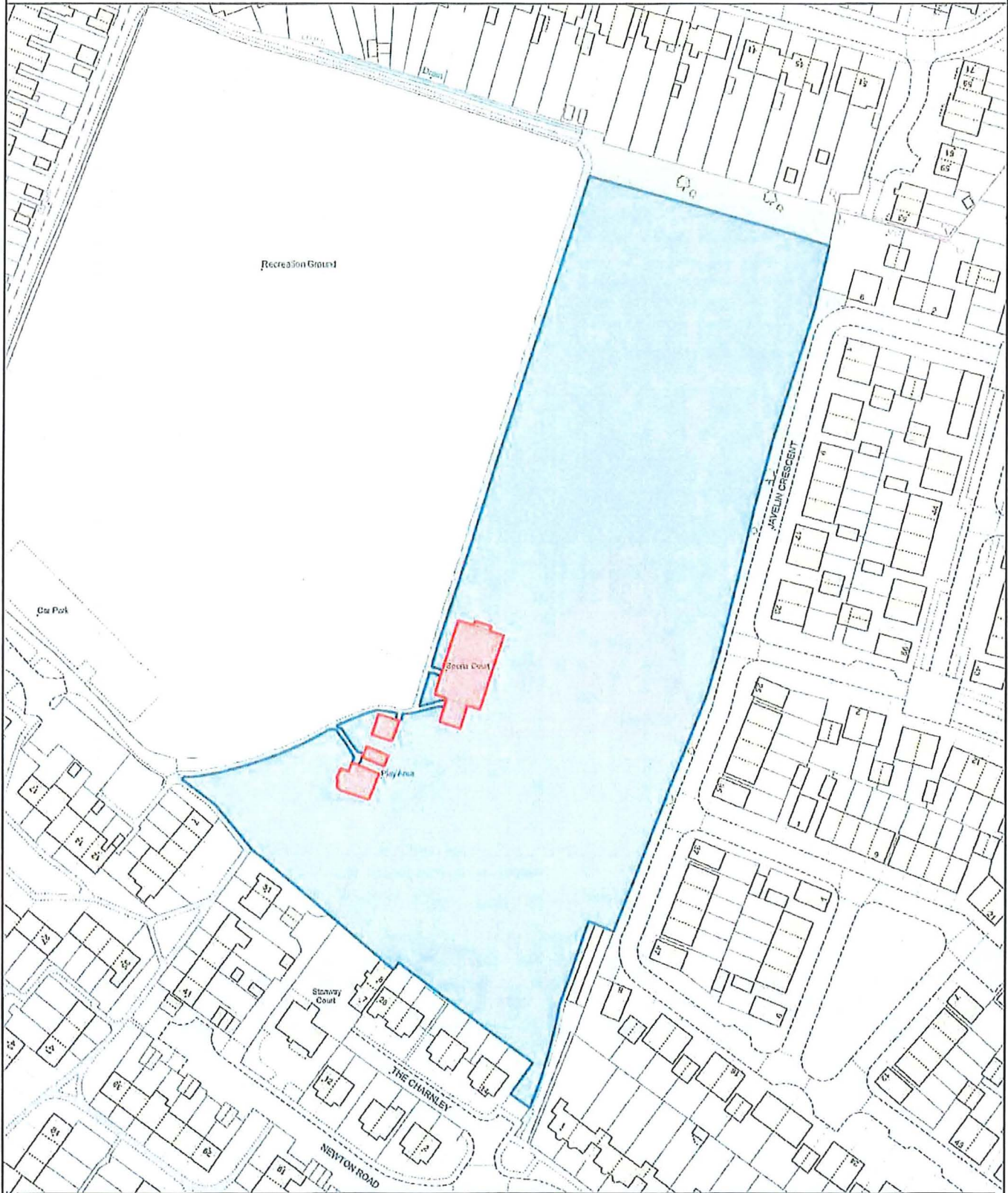
Date Created:
14-05-2020



 Dog Exclusion

42a

Coton Ward(s)
Charnley Road Play Area



© Crown copyright and database rights [2019] Ordnance Survey [100018205]
You are not permitted to copy, sub- license, distribute or se any of this data
to third parties in any form.

Date Created:
02-10-2019



Dogs on Leads Dog Exclusion