














The Plan for Stafford Borough





Stafford Area

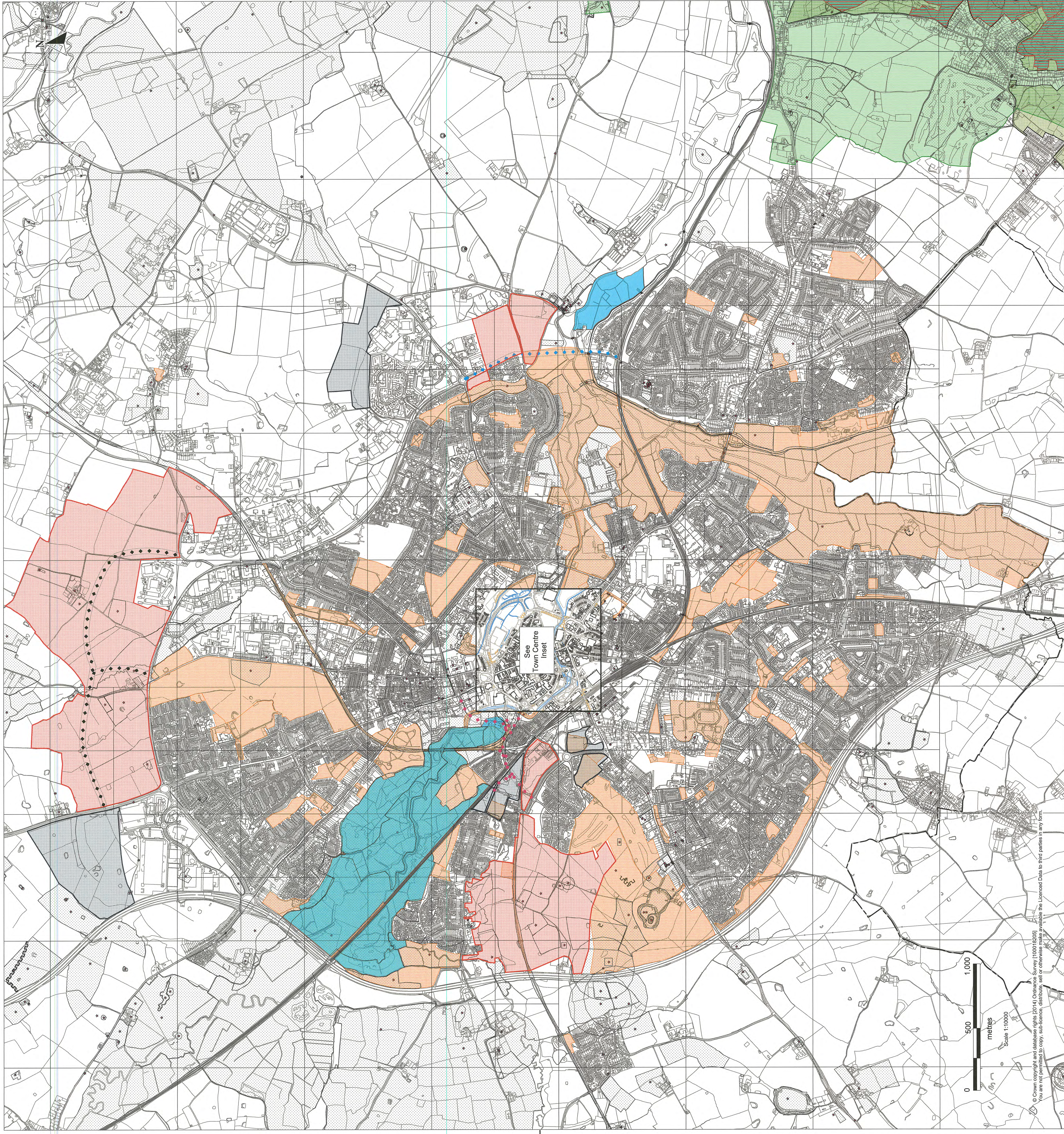
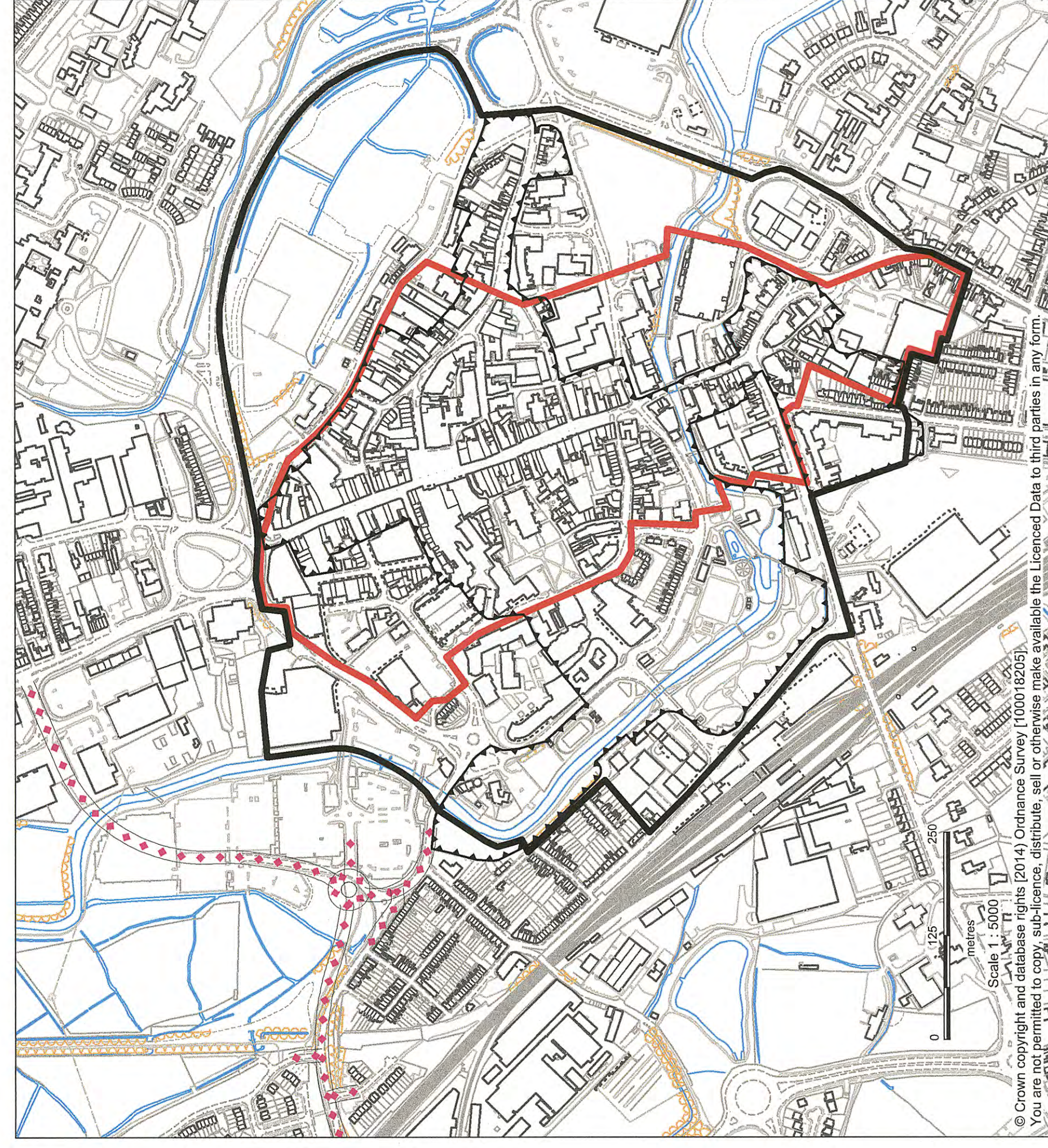
Inset 1

Main Modifications

-  Borough Boundary
-  Conservation Area Boundary
-  Strategic Development Location - Housing
-  Strategic Development Location - Employment / Mixed Use
-  Western Access Improvement
-  Eastern Access Improvement
-  Northern Access Improvement
(Exact routes subject to detailed topographical and design assessment)
-  Green Infrastructure (GI)
-  Sites of Special Scientific Interest (SSSI)
-  Staffordshire Historic Environment Record (HER)
-  Green Belt
-  Special Area of Conservation (SAC)
-  Cammock Chase Area of Outstanding Natural Beauty (AONB)

Stafford Town Centre Inset

-  Town Centre Boundary
-  Primary Shopping Area Boundary
-  Stafford Town Conservation Area Boundary
-  Western Access Improvement



© Crown copyright and database rights (2014) Ordnance Survey (100012205)
 You are not permitted to copy, sub-license, distribute, sell or otherwise reuse the data available in the Licensed Data to third parties in any form.
 Scale 1:10,000