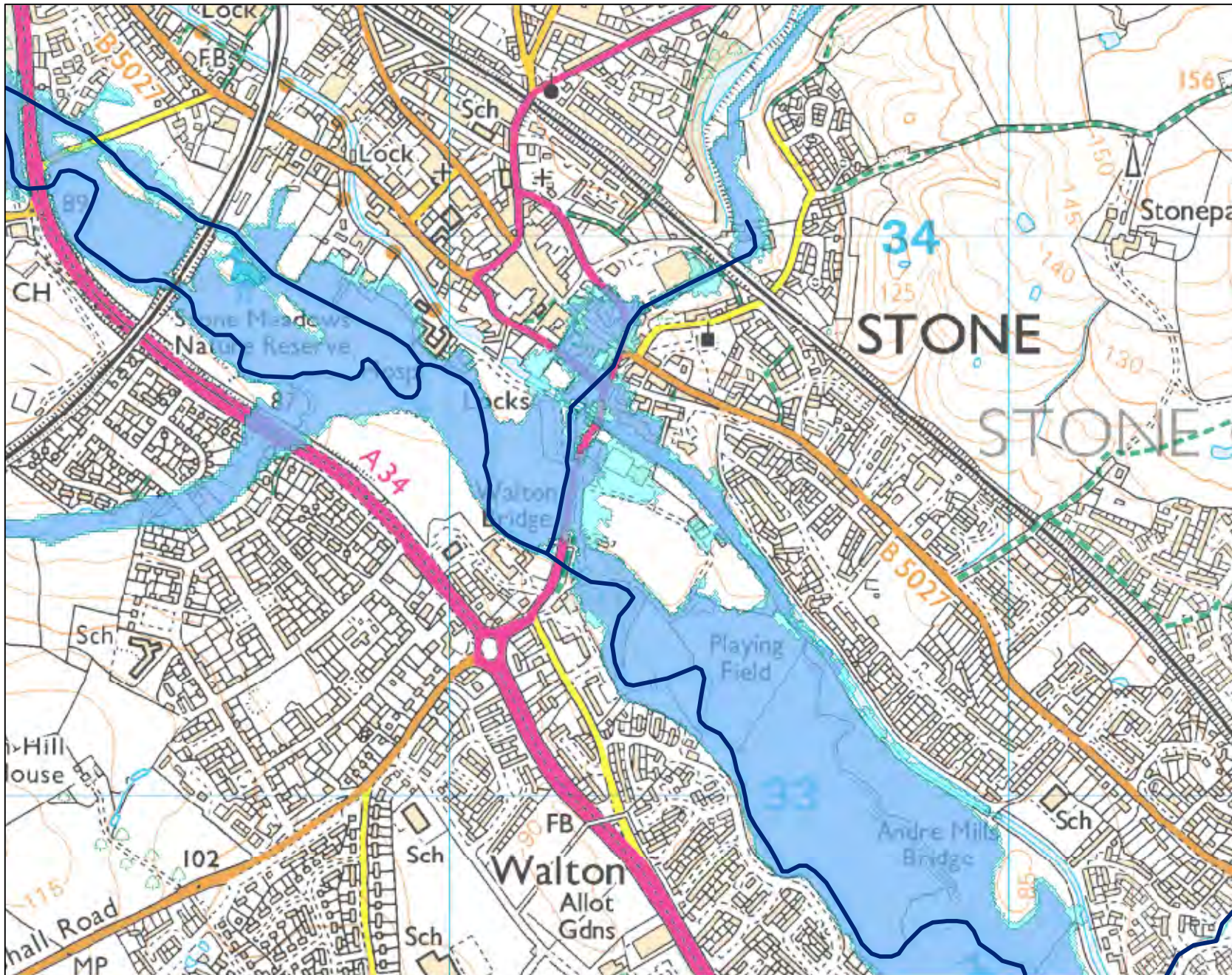





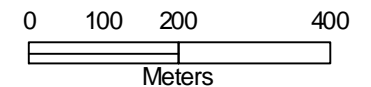
Flood Map for SJ 903 336. Ref. 4651 Prepared 21 March 21 2013



Legend

-  Main Rivers
-  Flood Zone 3
-  Flood Zone 2

Flood Map Areas (assuming no defences)
Flood Zone 3 shows the area that could be affected by flooding:
- from the sea with a 1 in 200 (0.5%) or greater chance of happening each year
- or from a river with a 1 in 100 (1%) or greater chance of happening each year.
Flood Zone 2 shows the extent of an extreme flood from rivers or the sea with up to a 1 in 1000 (0.1% - 1%) chance of occurring each year



Scale 1:10,000