

















The Plan for Stafford Borough

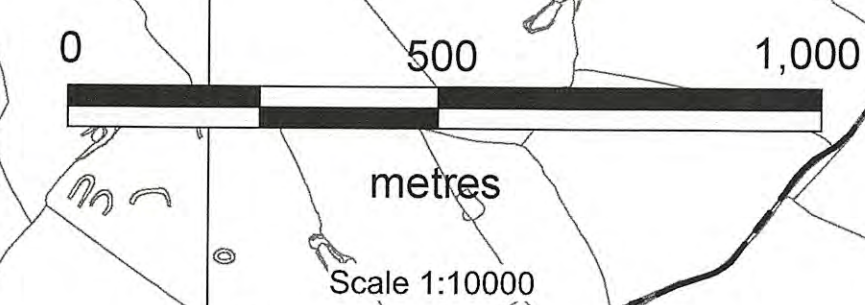
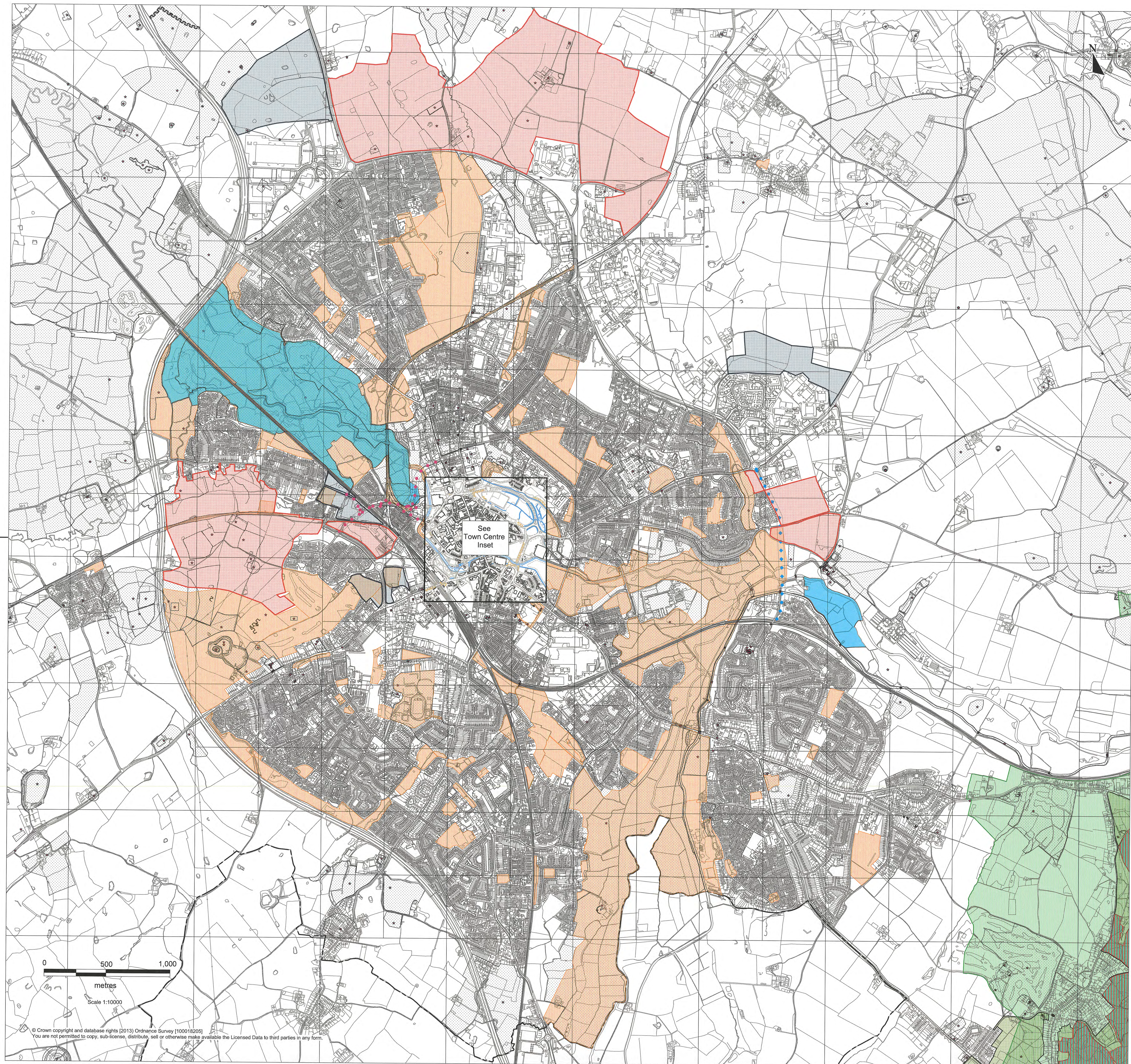
Stafford Area

Inset 1

-  Borough Boundary
-  Conservation Area Boundary
-  Strategic Development Location - Housing
-  Strategic Development Location - Employment / Mixed Use
-  Western Access Improvement Scheme
-  Eastern Distributor Road
-  Green Infrastructure (GI)
-  Sites of Special Scientific Interest (SSSI)
-  Staffordshire Historic Environment Record (HER)
-  Green Belt
-  Special Area of Conservation (SAC)
-  Cannock Chase Area of Outstanding Natural Beauty (AONB)

Stafford Town Centre Inset

-  Town Centre Boundary
-  Primary Shopping Area Boundary
-  Stafford Town Conservation Area Boundary
-  Western Access Improvement Scheme



© Crown copyright and database rights (2013) Ordnance Survey (100018205)
You are not permitted to copy, sub-license, distribute, sell or otherwise make available the Licensed Data to third parties in any form.

