










The Plan for Stafford Borough

Policies Map

-  Borough Boundary
-  Green Belt
-  Conservation Area Boundary
-  Sites of Special Scientific Interest (SSSI)
-  Green Infrastructure (GI)
-  Special Area of Conservation (SAC)
-  Cannock Chase SAC 15 km buffer
-  Cannock Chase Area of Outstanding Natural Beauty (AONB)
-  Staffordshire Historic Environment Record (HER)

Inset Maps

Inset No.	Map Title
1	Stafford Area
2	Stone Area
3	Ladfordfields Industrial Estate
4	Raleigh Hall Industrial Estate
5	Hadleigh Park (Former Creda Works Ltd)
6	Former Meaford Power Station
7	Moorfields Industrial Estate

