








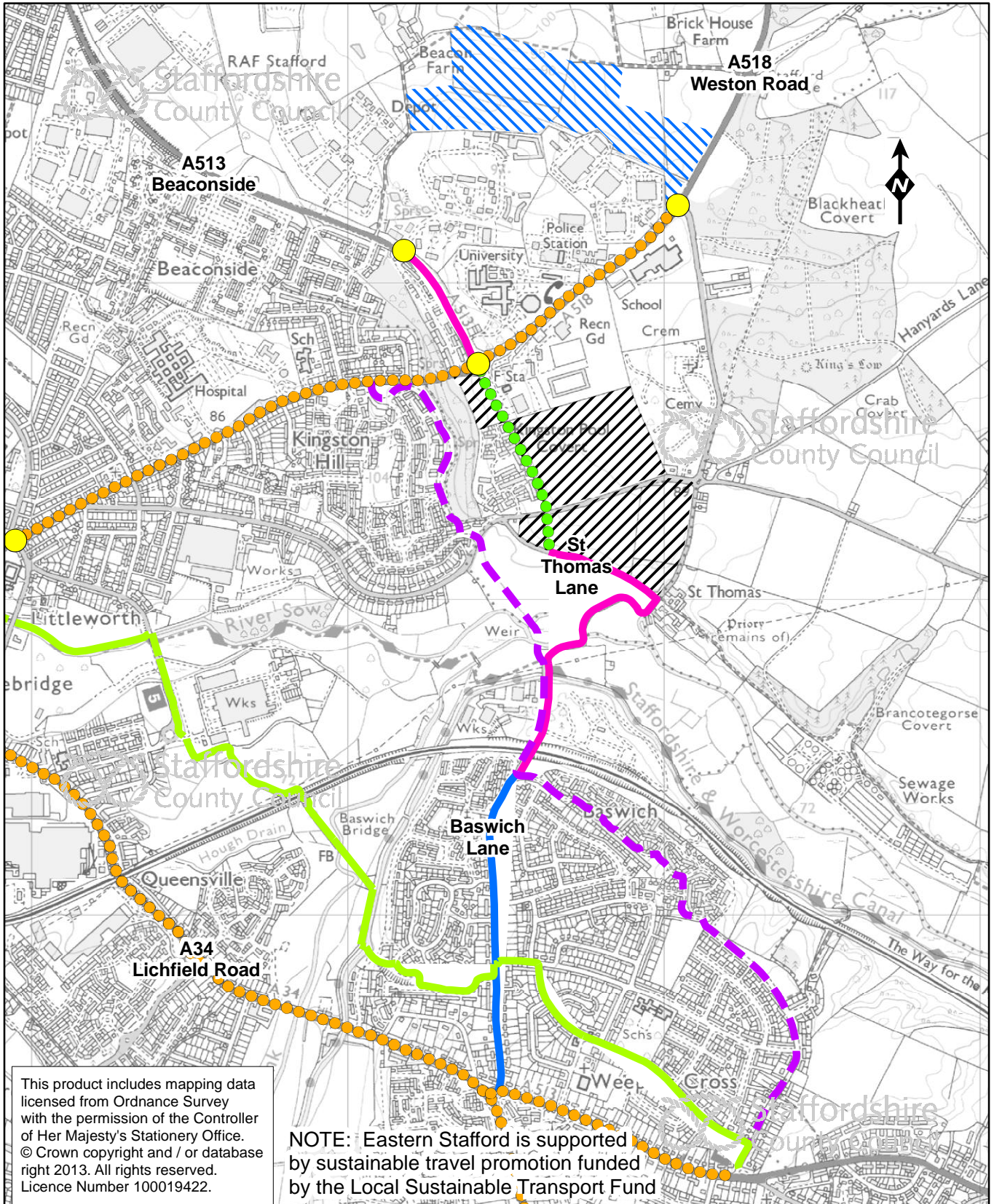


## Appendix 2

### Figure 3: Stafford Eastern Access Improvements

- |   |  |   |                                    |   |   |
|---|--|---|------------------------------------|---|---|
|  | Residential Development Sites              |  | Employment Development Sites       |  | Junction Improvements   |
|  | Existing Cycle Link to Town Centre         |  | Baswich Walking & Cycling Route    |  | Highway Capacity Improvements   |
|  | Eastern Distributor Road to St Thomas Lane |  | Potential Local Traffic Management |  | Real Time Bus Passenger Information (Wi-Fi on Buses & Discounted Bus Tickets) |



This product includes mapping data licensed from Ordnance Survey with the permission of the Controller of Her Majesty's Stationery Office. © Crown copyright and / or database right 2013. All rights reserved. Licence Number 100019422.