


















# The Plan for Stafford Borough

## Stafford Area Inset

-  Borough Boundary
-  Stafford Settlement Boundaries
-  Conservation Area Boundary
-  Strategic Development Location - Housing
-  Strategic Development Location - Employment / Mixed Use
-  Western Access Improvement Scheme
-  Eastern Distributor Road
-  Green Infrastructure (GI)
-  Sites of Special Scientific Interest (SSSI)
-  Staffordshire Historic Environment Record (HER)
-  Green Belt
-  Special Area of Conservation (SAC)
-  Carnock Chase Area of Outstanding Natural Beauty (AONB)

## Stafford Town Centre Inset

-  Town Centre Boundary
-  Primary Shopping Area Boundary
-  Conservation Area Boundary
-  Western Access Improvement Scheme

